

DEPARTMENTAL REPORTS

APRIL 2020 MONTHLY REPORTS

The following monthly reports are attached:

Building Permit Activity Report
Property Maintenance Inspection Report
Zoning Clearances Issued
Environmental Services Report
Delinquent Meals and Lodging Tax
Business License
Parks and Recreation
City Clips
Utility Outage Report
Water System Chlorination Report
Department of Environmental Quality Report
Franklin Municipal Airport

New Single Family Dwellings Under Construction

April 2020

- 📍 27006 Flaggy Run Rd
- 📍 36123 Broadwater Rd
- 📍 200 Landview Ln
- 📍 201 Landview Ln
- 📍 409 S High St
- 📍 9418 Sadler Rd
- 📍 28375 Sunbeam Rd
- 📍 31423 Rolling Hill Road
- 📍 21473 Southampton Pkwy
- 📍 33131 Quaker Rd
- 📍 11519 Tucker Swamp Rd
- 📍 21485 Harvest Dr
- 📍 21435 Black Creek Rd
- 📍 551 Ashton Ave
- 📍 35319 Ashleigh Dr
- 📍 35393 Ashleigh Dr
- 📍 15218 Wakefield Rd
- 📍 112 Wiggins Ct
- 📍 33064 Pebble Brook Dr
- 📍 20291 Harris Rd
- 📍 35416 Ashleigh Drive
- 📍 15430 Cabin Pond Ln
- 📍 31241 Unity Rd
- 📍 22071 Harvest Dr
- 📍 125 Landview Ln



 105 Landview Ln

 34233 Unity Rd

 Ashleigh Drive

Map Legend

Blue = Site Built Home

Yellow = Modular Home

Red = Manufactured Home

RESIDENTIAL CONSTRUCTION

NEW SINGLE FAMILY

Owner/Address	Description/Parcel ID	Estimated Value
WIRT, WILLIAM S. 22071 HARVEST DRIVE 23851	NEW SINGLE FAMILY 62C - 1 - 52	280,000
CFF PROPERTIES, LLC 125 LANDVIEW LN 23851	NEW SINGLE FAMILY TP 9-(266)-71	150,000
CFF PROPERTIES, LLC 105 LANDVIEW LN 23851	NEW SINGLE FAMILY TP 9-(226)-76	150,000
CARR, WILLIE J. JR 34233 UNITY ROAD 23898	MODULAR HOUSING TP 35-8-2A	103,865
MARTINETTE, ANTHONY 35402 AMANDA LOOP 23866	NEW SINGLE FAMILY TP 15A4-1-21	95,000
TOTAL NEW SINGLE FAM CONSTRUCTION:	5	778,865

RESIDENTIAL ADDITIONS

Owner/Address	Description/Parcel ID	Estimated Value
DREWERY, GENE H. AND COURTNEY E. 839 KIMBERLY DRIVE 23851	RESIDENTIAL ADDITION TP 022-(201)-36	42,000
PATRIDGE, NANCY 25309 DREWRY ROAD 23844	RESIDENTIAL ADDITION TP 69-23	30,000
FOSTER, JAMES E JR 401 VAUGHAN'S LN 23851	RESIDENTIAL ADDITION TP 022-(191)-16	14,000
TOTAL RESIDENTIAL ADDITIONS:	3	86,000

RESIDENTIAL RENOVATIONS

Owner/Address	Description/Parcel ID	Estimated Value
LAMBERT, MATTHEW 23043 SEDLEY ROAD 23851	RESIDENTIAL RENOVATIONS TP 77A-12-7	6,000
GRINDLE, ERNEST 405 CLAY STREET 23851	RESIDENTIAL RENOVATIONS TP 106-(048)-22A3	51,500
TAYLOR, WARREN 19213 BARROW ROAD 23829	RESIDENTIAL RENOVATIONS TP 72-28	5,000
HOLLOMAN, BILLIE JO 23186 ANGELICO ROAD 23829	RESIDENTIAL RENOVATIONS TP 71-1A	800
HICKS, JAMES AND JUANITA 301 HOGART ST 23851	RESIDENTIAL RENOVATIONS TP 137-(059)-36	15,000
NEWMAN, PAT AND SYBIL 413 MEADOW LANE 23851	RESIDENTIAL TP 088-(024)-BLK B-15	5,950

LANE, JOHN AND BRICK HILL PROPERTIES LLC 31264 MILLFIELD ROAD 23888	RESIDENTIAL	2,000
--	-------------	-------

TOTAL RESIDENTIAL RENOVATIONS	7	86,250
--------------------------------------	----------	---------------

TOTAL ALL RESIDENTAL CONSTRUCTION:	15	951,115
---	-----------	----------------

COMMERCIAL CONSTRUCTION

NEW COMMERCIAL STRUCTURES

Owner/Address	Description/Parcel ID	Estimated Value
FOWLER, ROMAN 27021 HORSEPEN ROAD 23878	NEW STORAGE BUILDING	15,000
ENVIVA PELLETS 26570 ROSE VALLEY RD 23851	NEW STORAGE BUILDING	90,000
BIRDSONG PEANUTS 26404 ROSE VALLEY ROAD 23851	NEW STORAGE BUILDING	20,000
RTIC HOLDINGS LLC 513 NORTH FRANKLIN ST 23851	NEW STORAGE BUILDING	8,000
ENVIVA PELLETS 26570 ROSE VALLEY RD - E1 23851	NEW STORAGE BUILDING	40,000
ENVIVA PELLETS 26570 ROSE VALLEY RD - E2 23851	NEW STORAGE BUILDING	40,000
TOTAL NEW COMM CONSTRUCTION:	6	213,000

COMMERCIAL RENOVATIONS

Owner/Address	Description/Parcel ID	Estimated Value
NEW HOPE EVANGELISTIC MINISTRIES 18111 BEATON AVENUE 23827	COMMERCIAL RENOVATIONS TP 112A-5-BK 3-6	25,000
TOTAL COMMERCIAL RENOVATIONS:	1	25,000

TOTAL ALL COMMERCIAL CONSTRUCTION:	7	238,000
---	----------	----------------

OTHER BUILDING PERMITS

Owner/Address	Description/Parcel ID	Estimated Value
SPENCER, ANDREW 312 WILLIS ROAD 23851	SOLAR MOUNT	11,340
ADAMS, RONNIE 33313 EDGEHILL DR 23851	GARAGE/CARPORT	39,058
JOHNSON, JOHN WAYNE 22208 BETHEL ROAD 23851	GARAGE/CARPORT	39,000

LESTER, SHELLEE 12125 RIVER MILL ROAD 23829	SWIMMING POOL	45,570
EDWARDS, TRICIA M. 29423 DEER TRAIL DR 23837	SWIMMING POOL	900
KEABAUGH, SANDY 125 BOBWHITE LANE 23851	SOLAR MOUNT	13,608
SCOTT, GERALD 16015 JOHNSON MILL ROAD 23878	GARAGE/CARPORT	47,000
TOTALS:	7	196,476

DEMOLITION PERMIT

Owner/Address	Description/Parcel ID	Estimated Value
SADLER BROTHERS OIL COMPANY 18029 18033 SOUTHAMPTON PKWY 23829	DEMOLITION TP 52A-1-50	6,000
SAUNDERS, JOSEPHINE 206 COBB ST 23851	DEMOLITION TP 137-(059)-124	1
TOTALS:	2	6,001

SIGN PERMITS

Owner/Address	Description/Parcel ID	Estimated Value
PROFESSIONAL INVESTORS LLC 200 NORTH MAIN ST 23851	SIGN	0
PROFESSIONAL INVESTORS LLC 200 NORTH MAIN ST 23851	SIGN	0
HART, JAMES ENTERPRISES INC 206 NORTH MAIN ST 23851	SIGN	1,500
TOTALS:	3	1,500

TOTAL # OF BUILDING PERMITS / VALUE:	34	1,393,092
---	-----------	------------------

CERTIFICATES OF OCCUPANCY

DATE ISSUED	ADDRESS	TYPE
NO C/O's ISSUED		

TOTAL PERMIT & INSPECTION FEES GENERATED:	28,267.60
TOTAL OTHER REVENUE GENERATED:	0.00
STATE SURCHARGE COLLECTED: GENERATED:	167.30
TOTAL REVENUE GENERATED:	28,434.90

OTHER PERMITS ISSUED:

TYPE	RES	COMM	FEES	VALUE
ELECTRICAL PERMIT	24	5	2,380.00	149,897
MECHANICAL PERMIT	9	7	1,490.00	272,239
PLUMBING PERMIT	10	1	755.00	33,275
ZONING PERMIT	19	2	525.00	117
TOTALS:	62	15	5,150.00	455,528

PROJECT CODE RECAP

PERMITS BY TYPE	# OF PERMITS	EST VALUE	FEES
COMMERCIAL RENOVATIONS	1	25,000	205.00
COMMERCIAL RENOVATIONS	1	25,000	205.00
DEMOLITION	2	6,001	25.00
ELECTRICAL PERMITS	29	149,897	2380.00
GARAGE/CARPORT	3	125,058	375.00
MECHANICAL PERMIT	16	272,239	1490.00
MODULAR HOUSING	1	103,865	185.00
NEW SINGLE FAMILY DWELLING	4	675,000	1215.00
NEW STORAGE BUILDING	6	213,000	1270.00
PLUMBING PERMITS	11	33,275	755.00
SWIMMING POOL	2	46,470	355.00
RESIDENTIAL ADDITION	3	86,000	675.00
RESIDENTIAL REPAIR-BUILDING	2	7,950	165.00
RESIDENTIAL RENOVATIONS	5	78,300	770.00
SIGN	3	1,500	250.00
SOLAR MOUNT	2	24,948	330.00
ZONING CLEARANCE	21	117	525.00
TOTALS	112	1,873,620	11175.00

PERMITS BY AREA

DESCRIPTION	# OF PERMITS	ESTIMATED VALUE
SOUTHAMPTON COUNTY	75	1,327,257
COBBTOWN	1	1
FRANKLIN (ALL)	23	489,862
RIVERROAD	2	5,500
TOTALS	101	1,822,620

INSPECTIONS BY TYPE

PERMIT TYPE	# OF INSPECTIONS	RES	COMM
BUILDING PERMIT	146	116	30
ELECTRICAL PERMIT	49	37	12
EROSION CONTROL PERMIT	18	0	18
MECHANICAL PERMIT	37	32	5
PLUMBING PERMIT	23	22	1
ZONING PERMIT	2	2	0
TOTALS	275	209	66
CODE ENFORCEMENT	88		
TOTALS	363		

PERMITS FINALED FROM: 4/01/2020 TO 4/30/2020

Page 1 of 2

ALL PERMITS FOR SOUTHAMPTON COUNTY

Dt Finaled	Permit #	Address Map #	Description	Job Value
4/14/2020	B-18-000855	20048 CARYS BRIDGE ROAD 23829 42-9E	INSTALLATION OF INGROUND	16,500
4/08/2020	B-18-000983	9238 TUCKER SWAMP ROAD 23866 16-34L	ERECT A PRE-ENGINEERED	27,726
4/24/2020	Z-19-000034	22461 INDIAN TOWN ROAD 23837 59-19	ZONING CLEARANCE	1
4/08/2020	B-19-000213	22101 MAIN ST 23837 TP 60A-2-83	GENERAL REPAIRS TO	17,000
4/08/2020	M-19-000216	22101 MAIN ST TP 60A-2-83	MECHANICAL INSTALLATION	10,000
4/14/2020	B-19-000275	34460 GENERAL MAHONE BOULEVARD 7-45C	CONSTRUCT A 42' X 42' 1764	6,500
4/08/2020	B-19-000394	13543 DOLES ROAD 23898 24-10C	DEMOLITION OF OLD HOUSE	3,800
4/14/2020	B-19-000418	12033 DOLES ROAD 23898 24-2-6	CONSTRUCT A POLE BARN /	45,000
4/08/2020	M-19-000419	22101 MAIN ST 23837 TP 60A 2 83	MECHANICAL INSTALLATION	100
4/09/2020	B-19-000488	5311 PROCTOR'S BRIDGE ROAD 23866 7-8	INSTALLATION OF A 24 X 54	4,000
4/14/2020	B-19-000492	37151 GENERAL MAHONE BOULEVARD 16-46	REPLACE FRONT STEP ON SFD	1,000
4/21/2020	B-19-000502	23317 BRYANTS CHURCH ROAD 23829 73-19 & 18	INSTALLATION OF TWO	11,800
4/15/2020	B-19-000514	23134 HOMESTEAD LANE 23851 77D-4-74A	DEMOLITION OF A EXISTING	8,000
4/10/2020	B-19-000534	25211 BLACKHEAD SIGNPOST ROAD 74-47B	DEMO OF MODULAR HOME AND	3,750
4/24/2020	Z-19-000577	20278 HARRIS ROAD 23851 63-2B	ZONING CLEARANCE	1
4/03/2020	B-19-000651	18563 PLANK ROAD 23837 Not in record	CONSTRUCT A 18 X 38 LEAN	4,000
4/03/2020	Z-19-000652	18563 PLANK ROAD 23837 44-26A	ZONING CLEARANCE	1
4/28/2020	B-19-000726	9498 TURNER ROAD 23844 TP 68-65D	CONSTRUCT 1080 SQ. FT.	52,000
4/09/2020	B-19-000802	16583 BLACK CREEK ROAD 23851 49-8A	INSTALLED 16' X 16' SCREEN	2,000
Square Footage: Deck/Porch: 3200				
4/23/2020	B-19-000894	22587 HARVEST DRIVE 23851 TP 62C-1-67	CONSTRUCT NEW 3078 SQ. FT.	200,000
4/08/2020	B-19-000899	31231 SEACOCK CHAPEL ROAD 23866 TP 22-364	CONSTRUCT 24' X 22' SQUARE	8,000
4/28/2020	P-19-000911	9498 TURNER ROAD TP 68-65D	PLUMBING INSTALLATION	4,300
4/28/2020	E-19-000913	9498 TURNER ROAD TP 68-65D	ELECTRICAL INSTALLATION	2,200
4/29/2020	P-19-000952	30045 BERLIN DORY ROAD 21-19	Install Plumbing system in	6,000
4/23/2020	E-19-001086	22587 HARVEST DRIVE TP 62C-1-67	ELECTRICAL INSTALLATION	4,000

PERMITS ISSUED FROM: 4/01/2020 TO 4/30/2020

Page 2 of 2

Permit#/ Contractor	Dt Issued	Property Address Owner Name	Description Parcel ID#	Fee	Job Value
4/23/2020	M-19-001109	22587 HARVEST DRIVE TP 62C-1-67	MECHANICAL INSTALLATION		10,500
4/23/2020	P-20-200047	35393 AMANDA LOOP TP 15A 4 -1-35	PLUMBING INSTALLATION		7,000
4/23/2020	P-20-200048	35319 AMANDA LOOP TP 15A 4-1-30	PLUMBING INSTALLATION		7,000
4/23/2020	E-20-200087	35319 AMANDA LOOP TP 15A 4-1-30	ELECTRICAL INSTALLATION		3,000
4/23/2020	E-20-200088	35393 AMANDA LOOP TP 15A 4 -1-35	ELECTRICAL INSTALLATION		3,000
4/23/2020	M-20-200091	35393 AMANDA LOOP TP 15A 4 -1-35	MECHANICAL INSTALLATION		7,800
4/23/2020	M-20-200092	35319 AMANDA LOOP TP 15A 4-1-30	MECHANICAL INSTALLATION		7,800
4/17/2020	B-20-200191	23157 CALVIN DRIVE 23851 TP 77D-4-2	CONSTRUCT 24' X 40' METAL		11,500
4/08/2020	M-20-200215	10277 FORTSVILLE RD 23829 TP 54-3A	MECHANICAL INSTALLATION		100
4/08/2020	M-20-200216	10211 FORTSVILLE ROAD 23829 TP 53-16B	MECHANICAL INSTALLATION		100
4/13/2020	E-20-200221	22637 MAIN STREET CAPRON Not in record	ELECTRICAL INSTALLATION		8,000
4/21/2020	M-20-200230	23007 MAIN ST 23837 TP 60 48 & 49A	MECHANICAL INSTALLATION		9,225
4/01/2020	M-20-200238	34640 STATESVILLE ROAD 23874 Not in record	MECHANICAL INSTALLATION		100
4/27/2020	B-20-200245	26162 MEHERRIN ROAD 23829 TP 88-6A	INSTALL FIFTEEN (15) MOUNTED		44,710
4/22/2020	E-20-200251	33131 QUAKER ROAD 23866 TP 23-23B	ELECTRICAL INSTALLATION		7,090
4/07/2020	M-20-200252	13199 WAKEFIELD ROAD 23878 TP 20-20	MECHANICAL INSTALLATION		100
4/30/2020	E-20-200268	31241 UNITY ROAD 23878 TP 34-34G	ELECTRICAL INSTALLATION		2,000
4/30/2020	M-20-200272	22208 BETHEL ROAD 23851 TP 62-78A	MECHANICAL INSTALLATION		14,625
4/17/2020	E-20-200280	28761 MAIN STREET 23874 TP 102A 2 111	ELECTRICAL INSTALLATION		1,000
4/10/2020	E-20-200286	7346 KELLO'S MILL ROAD 23888 TP 4-1	TEMPORARY POLE		100
4/21/2020	M-20-200289	26495 OLD PLANK ROAD 23837 TP 60C-3-17A	MECHANICAL ALTERATION		3,609
4/27/2020	E-20-200311	26162 MEHERRIN ROAD 23829 TP 88-6A	ELECTRICAL INSTALLATION		21,460
4/20/2020	E-20-200314	23157 CALVIN DRIVE 23851 TP 77D-4-2	ELECTRICAL INSTALLATION		1,000
4/27/2020	B-20-200319	18029 18033 SOUTHAMPTON PKWY TP 52A-1-50	DEMOLISH AND REMOVE		6,000

TOTAL # OF PERMITS: 49 TOTAL VALUE: 614,498

PERMITS FINALED FROM: 4/01/2020 TO 4/30/2020

Page 1 of 1

ALL PERMITS FOR FRANKLIN (ALL)

Dt Finaled	Permit #	Address Map #	Description	Job Value
4/03/2020	B-18-001179	1221 ARMORY DRIVE 23851 Not in record	RE-ROOF / RETAIL STORE AREA	99,500
4/10/2020	B-19-000198	740 HUNTERDALE ROAD 23851 Not in record	CONSTRUCT ROOF TO COVER	7,800
4/10/2020	L-19-000730	312 FAIRVIEW DR 23851 Not in record	LAND DISTURBING	4,965
4/10/2020	B-19-000891	214 HOLLY ST 23851 TP 122-(065)-BLK 1-7	CONSTRUCT 24' X 21' SQ. FT.	18,000
4/02/2020	M-20-200094	1420 CLAY ST 23851 TP 086-(019)-14	MECHANICAL	800
4/08/2020	M-20-200182	601 NORTH MECHANIC ST 23851 Not in record	MECHANICAL REPAIRS	400,000
4/08/2020	M-20-200183	1018 1020 PRETLOW STREET 23851 Not in record	MECHANICAL REPAIRS	300,000

TOTAL # OF PERMITS: 7 TOTAL VALUE: 831,065

DATE INSP	RECORD/INSP	INSP TYPE	RESULTS	INSPECTOR	OWNER PROPERTY ADDRESS
3/02/2020	X-006270-002	PM01	A	WS	HENRY OLDS 300 HARRISON ST
In-Operative Vehicle In-Operative Vehicle SENDING COURTESY LETTER FOR IOV CLOSE TICKET MOVED BY OWNER DISREGUARD TICKET FOR 4-13-2020 TICKET CLOSED AS OF 3-2 2020					
3/02/2020	X-006233-003	PM01	A	WS	BRANDON W COOK 606
In-Operative Vehicle In-Operative Vehicle In-Operative Vehicle SENDING LETTER SEND NOV 7019 0160 0001 1602 8750 CLOSE TICKET MOVED BY OWNER					
3/02/2020	X-006221-002	PM01	A	WS	HENRY L OLDS 222 HARRISON ST
In-Operative Vehicle In-Operative Vehicle SENDING LETTER CLOSE TICKET MOVED BY OWNER					
3/02/2020	X-006290-001	PM01	V	WS	RALPH & ROBIN T GAINEY 405 BRACY ST.
In-Operative Vehicle SENDING LETTER NOV 70190160000116028934					
3/02/2020	X-006291-001	PM11	A	LG	City of Franklin
Other/Misc. Customer Sevice Training at Paul D. Camp From (9;00am to 4;00pm)					
3/02/2020	X-006241-001	PM01	A	WS	LATASHA R BRYANT 840 REBECCA
In-Operative Vehicle SENDING LETTER CLOSE TICKET MOVED BY OWNER					
3/02/2020	X-006241-002	PM01	A	WS	LATASHA R BRYANT 840 REBECCA
In-Operative Vehicle In-Operative Vehicle SENDING LETTER CLOSE TICKET MOVED BY OWNER					
3/03/2020	X-006293-001	Z009	A	LG	City of Franklin
OTHER Customer service class at Paul D. camp Second day (9;00am to 4;00pm)					
3/03/2020	X-006295-001	PM01	V	WS	MICHAEL L SMITH 713 north high
In-Operative Vehicle SENDING NOV 70190160000116028941					
3/03/2020	X-006296-001	PM01	V	WS	ALICE M BRYANT 501 N. HIGH ST
In-Operative Vehicle SENDING NOV 70190160000116028958					
3/04/2020	X-006277-002	PM01	A	WS	IKE TURNER 208 COBB ST
In-Operative Vehicle In-Operative Vehicle SENDING LETTER 7019 0160 0001 1602 8804 CLOSE TICKET- 3 VEHICLES TOWED FROM PROPERTY					
3/04/2020	X-006278-002	PM01	A	WS	ALVIN & TALTON ALFREDA HARRIS 210 COBB ST
In-Operative Vehicle In-Operative Vehicle SENDING LETTER NOV 7019 0160 0001 1602 8811 CLOSE TICKET 2 VEHICLE TOWED FROM PROPERTY					
3/04/2020	X-006294-001	P009	A	LG	City of franklin va.
OTHER Multible Pro-avtive inspections Including , IOV follow ups , Trash & Debris , costumer consutations and Code research					
3/04/2020	X-006298-001	PM01	V	WS	DUTCH RESIDENTIAL LLC 410 CLAY ST
In-Operative Vehicle SENDING NOV LETTER 7019016000011602965					
3/04/2020	X-006299-001	PM01	V	WS	H3 PROPERTIES LLC 408 CLAY ST
In-Operative Vehicle SENDING NOV LETTER 7019 0160 0001 1602 8972					
3/04/2020	X-006300-001	PM01	V	WS	STONEWALL PROPERTIES LLC 218 HOLLY ST
In-Operative Vehicle SENDING NOV LETTER 70190160000116028989					
3/04/2020	X-006301-001	PM01	V	WS	JONBETT LLC 221 HOLLY ST

DATE INSP	RECORD/INSP	INSP TYPE	RESULTS	INSPECTOR	OWNER PROPERTY ADDRESS
Remarks for X-006301-001 continued...					
3/04/2020	X-006302-001	PM01	V	WS	MAY WILLIAMS ANGELA DAWN 63 CRESENT
In-Operative Vehicle SENDING NOV LETTER 70190160000116029009					
3/05/2020	X-006208-002	PM01	A	WS	DAISY M FUNCHES 506 chestnut st
In-Operative Vehicle In-Operative Vehicle SENDING LETTER 7019 0160 0001 1602 8613 CLOSE TICKET VEHICLES MOVED BY OWNER					
3/05/2020	X-006280-003	PM11	V	DB	APPLEBEE'S INTERNATIONAL 1396 ARMORY DR
Other/Misc. Other/Misc. F/U BACKFLOW, HOOD SYSTEM AND GREASE TRAP, ETC.					
Backflow - waiting to hear back from BSC Fire Protection. w/f/u 3/5/2020.					
Hood System - inspection is up to date.					
Grease Tray - request semi-annual up to date receipts/records for cleaning of grease trap. f/u 8/2020.					
Do not have correction for backflow.. w/f/u 3/19/2020					
3/05/2020	X-006297-001	Z010	A	DB	WILLIAMS, SONYA 101 HOMESTEAD RD
Sonya Williams - 757 556-6546. - CONSULTS - CONSULT WITH OWNER OF PRIVACY FENCE					
Met with Justin Overby and Sonya Williams. Explained about property line and fence. close.					
3/05/2020	X-006303-001	PM01	V	WS	rosetta f buck 208 roosevelt
In-Operative Vehicle SENDING NOV LETTER 70190160000116029016					
3/05/2020	X-006304-001	PM01	V	WS	TIMOTHY K & SUSAN E CORNWELL 517 SOUTH HIGH ST
In-Operative Vehicle SENDING NOV LETTER 701901600001160209023					
3/06/2020	X-006292-001	B026	V	LG	SMITH, RAY 102 NORTH MAIN ST 2385
OTHER/BUILDING FINAL ON FIRE SUPPRESSION SYSTEM. REQUESTING 10AM INSPECTION.					
1) fire extinguishers need to be Mounted					
2) occupancy load is REQUIRED to be posted					
3) hood was not ready for test simulaton					
4) Exit sign at back door did not work					
3/06/2020	X-006305-001	PM01	V	WS	MARIA NENITA ABUNAL 509 walnut st
In-Operative Vehicle SENDING NOV 70190160000116029030					
3/06/2020	X-006306-001	PM01	V	WS	ANDREW H WHITEHEAD 401 BRACEY ST.
In-Operative Vehicle SENDING NOV 70190160000116029047					
3/06/2020	X-006307-001	PM01	V	WS	NELDA T BELLAMY 827 RAILROAD AVE
In-Operative Vehicle SENDING NOV 70190160000116029054					
3/06/2020	X-006308-001	PM01	V	WS	JACQUELINE HEATH 217 HOL
In-Operative Vehicle SENDING NOV 7019 0160 0001 1602 9061					
3/06/2020	X-006309-001	PM01	V	WS	JOHN C JR.& GRACIE K VARGO 25 CRESENT DR
In-Operative Vehicle SENDING NOV LETTER					
3/09/2020	X-006216-003	PM01	A	WS	TIMOTHY L & KIMBERLY D BROWN 100 PARKS PL
In-Operative Vehicle In-Operative Vehicle In-Operative Vehicle SENDING LETTER SENDING NOV 7019 0160 0001 1602 8726					

DATE INSP	RECORD/INSP	INSP TYPE	RESULTS	INSPECTOR	OWNER PROPERTY ADDRESS
Remarks for X-006216-003 continued...					
CLOSE TICKET MOVED BY OWNER					
3/09/2020	X-006240-002	PM01	A	WS	DUSTIN R & BRITTNEY EARNEST
In-Operative Vehicle In-Operative Vehicle SENDING LETTER CLOSE TICKET TAGS UPDATED					
3/09/2020	X-006310-001	PM01	V	WS	GLORIA D LASSITER 507 WALNUT
In-Operative Vehicle SENDING NOV LETTER 70191060000116029085					
3/10/2020	X-006125-002	PM10	A	WS	POTOMAC FAMILY DINING GROUP 1396 ARMORY DR/APPLEBEES
City Ordinance Enforcement City Ordinance Enforcement REPLACE LANDSCAPING AS PER PLANS & SPECS SENDING CERT LETTER 7019016000116028262 2ND NOTICE NOV 7019 0160 0001 1602 8576					
2/18/2020 - GAVE LANSCAPE CONTRACTOR PRINTS. VIOLATION IS STILL PENDING. CLOSE TICKET LANDSCAPING COMPLETE					
3/10/2020	X-006285-002	PM01	A	WS	NEWSOME ,RAY, TRACY CHAVIS 1301 ROSEWOOD AVE
In-Operative Vehicle In-Operative Vehicle SENDING NOV 7019 0160 0001 1602 8897 CLSE TICKET MOVED BY OWNER					
3/10/2020	X-006284-002	PM01	A	WS	CAO INVESTMENTS LLC 334 thomas st.
In-Operative Vehicle In-Operative Vehicle SENDING NOV 7019 0160 0001 1602 8880 CLOSE TICKET MOVED BY OWNER					
3/10/2020	X-006226-002	PM01	A	WS	ALVIN K LEE & YOLANDAH 326 thomas st.
In-Operative Vehicle In-Operative Vehicle SENDING LETTER CLOSE TICKET MOVED BY OWNER					
3/10/2020	X-006227-002	PM01	A	WS	ROSS A PREAU 404 thomas st
In-Operative Vehicle In-Operative Vehicle SENDING LETTER CLOSE TICKET MOVED BY OWNER					
3/10/2020	X-006312-001	PM01	V	WS	JAMES L & ELLEN O BLOWE 605 walnut st
In-Operative Vehicle SENDING NOV LETTER 70190160000116029092					
3/10/2020	X-006318-001	PM01	V	WS	LATOYA Y CARY 402 south high st.
In-Operative Vehicle SENDING NOV LETTER 70190160000116029115					
3/10/2020	X-006260-001	PM01	A	WS	anthony barnes 804 fontaine st
In-Operative Vehicle SENDING COURTESY LETTER CLOSE TICKET MOVED BY OWNER					
3/11/2020	X-006317-001	B023	A	BG	Amanda Loop
9-1-1 (IDENTIFICATION) Acquired gps location for home on Amanda Loop					
3/11/2020	X-006319-001	PM01	V	WS	DAMETRICE GOODWYN 425 cobb
In-Operative Vehicle SENDING NOV LETTER 70190160000116029122					
3/12/2020	X-006272-003	PM01	A	WS	KIM V SCOTT 423 cobb st
In-Operative Vehicle In-Operative Vehicle In-Operative Vehicle SENDING COURTESY LETTER CLOSE TICKET TOWED BY CONTRACTOR					
3/12/2020	X-006286-002	PM01	A	WS	WANDA DEMENT EXECUTOR ET ALS 412 MADISON ST.
In-Operative Vehicle In-Operative Vehicle sending nov 7019 0160 0001 1602 8903 CLOSE TICKET TOWED BY CONTRACTOR					
3/12/2020	X-006288-002	PM01	A	WS	CATHY C EVANS 418 STONEWALL
In-Operative Vehicle In-Operative Vehicle SENDING NOV 70190160000116028927 CLOSE TICKET TOWED BY CONTRACTOR					
3/12/2020	X-006290-002	PM01	A	WS	RALPH & ROBIN T GAINAY 405 BRACY ST.
In-Operative Vehicle In-Operative Vehicle SENDING LETTER NOV 70190160000116028934 CLOSE TICKET MOVED BY OWNER					

DATE INSP	RECORD/INSP	INSP TYPE	RESULTS	INSPECTOR	OWNER PROPERTY ADDRESS
Remarks for X-006290-002 continued...					
3/12/2020	X-006315-001	PM07	V	PS	PRASOM REALTY GROUP/ DOLLAR 1437 ARMORY DR.
Trash and Debris **** COMPLAINANT STATES THERE AREN'T ANY TRASHCANS AND THERE IS TRASH EVERYWHERE **** COULD NOT FIND TRASH AT 12:15 HAD BEEN CLEANED UP, BUT TOOK SEVERAL PICTURES OF 3 DUMPSTER PADS THAT HAVE TRASH AROUND DUMPSTERS THAT NEED TO ADDRESSED					
3/12/2020	X-006320-001	PM01	V	WS	JOCELYN M CHAMBLISS 324 PEARL
In-Operative Vehicle SENDING NOV LETTER 70190160000116029139					
3/13/2020	X-006219-002	PM01	A	WS	FREDERICKA N BRANCH 405 college dr.
In-Operative Vehicle In-Operative Vehicle SENDING LETTER CLOSE TICKET MOVED BY OWNER					
3/13/2020	X-006295-002	PM01	A	WS	MICHAEL L SMITH 713 north high
In-Operative Vehicle In-Operative Vehicle SENDING NOV 70190160000116028941 CLODE TICKET MOVED BY OWNER					
3/13/2020	X-006299-002	PM01	A	WS	H3 PROPERTIES LLC 408 CLAY ST
In-Operative Vehicle In-Operative Vehicle SENDING NOV LETTER 7019 0160 0001 1602 8972 CLOSE TICKET MOVED BY OWNER					
3/13/2020	X-003027-001	Z010	A	PS	K & R INVESTORS L L P 1396 ARMORY DR
CONSULTS CONSULTATION -					
3/13/2020	X-006326-001	PM07	V	WS	brandon cook rental property 507 norfleet st
Trash and Debris took pictures and called owner of property/rental he said would be cleared up over weekend					
3/16/2020	X-006302-002	PM01	V	WS	MAY WILLIAMS ANGELA DAWN 63 CRESENT
In-Operative Vehicle In-Operative Vehicle SENDING NOV LETTER 70190160000116029009					
3/16/2020	X-006321-001	PM07	V	DB	COOK, BRANDON 507 NORFLEET ST 2385
Trash and Debris MATTRESSES IN YARD.					
Trash and debris is on curb sie. w/f back up in one week to see if it is still there or if public works has picked up.					
3/16/2020	X-006322-001	PM01	V	WS	ROSE M & LIONAL P SCOTT 313 grove st
In-Operative Vehicle IOV SENDING LETTER 70190160000116029146					
3/16/2020	X-006323-001	PM07	V	WS	ROSE M & LIONAL P SCOTT 313 GROVE
Trash and Debris SENDING LETTER					
3/16/2020	X-006324-001		V		HENRY L OLDS 410 stonewall
In-Operative Vehicle SENDING NOV LETTER 70190160000116029153					
3/16/2020	X-006325-001	PM01	V	WS	KLASSIC SMILES & ASSOCIATES 318 GROVE ST
In-Operative Vehicle SENDING NOV LETTER 70910160000116029160					
3/17/2020	X-006242-003	PM01	A	WS	GEORGE L III & KATHRYN C WRIGHT 332 ROBIN HOOD RD
In-Operative Vehicle In-Operative Vehicle In-Operative Vehicle SENDING LETTER close ticket moved by owner					
3/17/2020	X-006326-002	PM07	A	WS	brandon cook rental property 507 norfleet st
Trash and Debris Trash and Debris took pictures and called owner of property/rental he said would be cleared up over weekend all cleaned up close ticket					
3/18/2020	X-006305-002	PM01	A	WS	MARIA NENITA ABUNAL 509 walnut st
In-Operative Vehicle In-Operative Vehicle SENDING NOV 70190160000116029030 tags installed close ticket					

DATE INSP	RECORD/INSP	INSP TYPE	RESULTS	INSPECTOR	OWNER PROPERTY ADDRESS
Remarks for X-006305-002 continued...					
3/18/2020	X-006306-002	PM01	A	WS	ANDREW H WHITEHEAD 401 BRACEY ST.
In-Operative Vehicle In-Operative Vehicle SENDING NOV 7019016000116029047 tags on truck cadillac moved close ticket					
3/18/2020	X-006298-002	PM01	A	WS	DUTCH RESIDENTIAL LLC 410 CLAY ST
In-Operative Vehicle In-Operative Vehicle SENDING NOV LETTER 7019016000011602965 moved before towing					
3/18/2020	X-006319-002	PM01	A	WS	DAMETRICE GOODWYN 425 COBB
In-Operative Vehicle In-Operative Vehicle SENDING NOV LETTER 70190160000116029122 close ticket up to date					
3/18/2020	X-006302-003	PM01	C	WS	MAY WILLIAMS ANGELA DAWN 63 CRESENT
In-Operative Vehicle In-Operative Vehicle In-Operative Vehicle SENDING NOV LETTER hold until dmV back up and running vehicle still not in compliance 70190160000116029009					
3/19/2020	X-006309-002	PM01	C	WS	JOHN C JR. & GRACIE K VARGO 25 CRESENT DR
In-Operative Vehicle In-Operative Vehicle SENDING NOV LETTER hold until dmV reopens					
3/19/2020	X-006280-004	PM11	V	DB	APPLEBEE'S INTERNATIONAL 1396 ARMORY DR
Other/Misc. Other/Misc. Other/Misc. F/U BACKFLOW, HOOD SYSTEM AND GREASE TRAP, ETC.					
Backflow - waiting to hear back from BSC Fire Protection. w/f/u 3/5/2020.					
Hood System - inspection is up to date.					
Grease Tray - request semi-annual up to date receipts/records for cleaning of grease trap. f/u 8/2020.					
Do not have correction for backflow.. w/f/u 3/19/2020					
3/19/2020 - called Emily at Fire Protection and left message concerning correction of backflow.					
3/19/2020	X-006327-001	PM01	V	WS	JERRY R JR & ANNETTE L NICE 20108 SEDLEY RD
In-Operative Vehicle SENDING COURTESY LETTER FOR IOV AND TRASH AND DEBRIS/ COMPLAINT					
3/20/2020	X-006335-001	PM06	V	DB	MICHAEL ; SMITH 582 ASHTON AVENUE
High Grass High Grass SEND NOTICE - 7019 0160 0001 1602 5506 - W/F/U 4/2/2020					
3/20/2020	X-006336-001	PM06	V	DB	FORT HALE INVESTMENTS 614 LAUREL ST
High Grass High Grass High Grass SEND NOTICE - 7019 0160 0001 1602 5513 - W/F/U 4/2/2020					
3/20/2020	X-006329-001	PM06	V	DB	WALGREENS 100 SOUTH COLLEGE DRIVE
High Grass SEND NOTICE 7019 0160 001 1602 5469 (3/23/2020). W/F/U 4/2/2020					
3/20/2020	X-006330-001	PM06	V	DB	COATS, JOYCE C. 1605 DORCHESTER ST
High Grass SEND NOTICE - 7019 0160 0001 1602 5476 - (3/23/2020) - W/F/U 4/2/2020.					
3/20/2020	X-006332-001	PM06	V	DB	CHESAPEAKE BAY PROPERTIES 1633 DORCHESTER STREET
High Grass SEND NOTICE - 7019 0160 0001 1602 5483 - W/F/U 4/2/2020					
3/20/2020	X-006333-001	PM06	V	DB	CHESAPEAKE BAY PROPERTIES 1635 DORCHESTER STREET
High Grass High Grass High Grass SEND NOTICE - 7019 0160 0001 1602 5483 - W/F/U 4/2/2020					
3/20/2020	X-006334-001	PM06	V	DB	WALLACE, DORIS ET ALS 506 CHARLES ST
High Grass High Grass High Grass SEND NOTICE - 7019 0160 0001 1602 5483 - W/F/U 4/2/2020					
3/23/2020	X-006338-001	OFFC	A	PS	BAILEY, BRAD 305 DELAWARE RD
MISCELLANEOUS ***** VEHICLE DAMAGE *****NO STRUCTURAL DAMAGE BRICK VENEER DAMAGED SIDING AND GUTTER					

DATE INSP	RECORD/INSP	INSP TYPE	RESULTS	INSPECTOR	OWNER PROPERTY ADDRESS
Remarks for X-006338-001 continued...					
3/23/2020	X-006339-001	B022	V	S/S	JAMES HICKS 301 hogart
INVESTIGATION VEHICLE RAN INTO HOUSE/ WATER RUNNING UNDER HOUSE WATER TURNED OFF BY WATER DEPT./ELECTRICAL METER PULLED BY POWER AND LIGHTS, MAIN EXTERIOR FOUNDATION SUPPORT BEAM BROKE INTO AND FOUNDATION PIER OFF OF FOOTING. OWNER INDICATED THEY HAD SOMEWHERE ELSE TO GO UNTIL REPAIRS ARE MADE					
3/23/2020	X-006340-001	B022	A	WS	SILAS KEA & DAN BAILEY 305 DELAWARE RD.
INVESTIGATION CAR RAN INTO HOUSE . MINOR DAMAGE NO STRUCTURAL DAMAGE . DAMAGE TO BRICK VENEER COSMETIC. SIDING DAMANGE AND GUTTER DOWNSPOUT					
3/23/2020	X-006341-001	PM06	V	DB	JEAN C HACKETT, EXECUTIVE ET AL 300 HOGART ST
High Grass SEND NOTICE 3/24/20 - 7019 0610 0001 1602 5544. F/U ON 4/3/2020.					
3/23/2020	X-006343-001	PM06	V	DB	PEABODY HEALTH CARE INC DELK STREET
High Grass SEND NOTICE 3/24/20 - 7019 0160 0001 1602 5537 - F/U 4/4/2020/					
3/23/2020	X-006310-002	PM01	V	WS	GLORIA D LASSITER 507 WALNUT
In-Operative Vehicle In-Operative Vehicle SENDING NOV LETTER 70191060000116029085 RECHECK IN 30 DAYS					
3/23/2020	X-006312-002	PM01	V	WS	JAMES L & ELLEN O BLOWE 605 walnut st
In-Operative Vehicle In-Operative Vehicle SENDING NOV LETTER 70190160000116029092 recheck in 30 days					
3/23/2020	X-006313-002	PM01	V	WS	DUTCH RESIDENTIAL LLC 601 WALNUT ST
In-Operative Vehicle In-Operative Vehicle SENDING NOV LETTER 70190160000116029108 recheck in 30 days					
3/23/2020	X-006331-001	PM02	A	DB	SCOTT, PEGGY 808 CHESTNUT ST
Main Building Property Maint RECEIVED VERBAL COMPLANINT FROM TENANT (Cotessa Heath) - concerning no heat and bill was too high.					
Explained to Ms. Heath that due to the pandemic COV-19, we (Community Development) are reframing from attending property maintenance compliants inside of homes. But will call Peggy Scott(owner); 757 377-7233 aaor (757) 227-3522 to inform her of this complaint and will expain to her that it will be in her best interest as owner to look into having and maintaining heating facilities in her tenants home. Ms. Scott thanked me for making her aware of this.					
3/24/2020	X-006344-001	Z006	A	WS	DONNAS HAIR FLAIR 200 stewart dr.
SIGNS GAVE COPY OF SIGN ORD. TO OWNER ASK HER TO REMOVE GROUND SIGN AND FLOPPY WAVY SIGN. TOLD DONNA SHE COULD LEAVE SIGN UP SIGN ORD. HAS BEEN LIFTED FOR NOW AS PER CITY MANAGER					
3/24/2020	X-006345-001	Z006	V	WS	SMITH/CUTCHINS SERVES REST. 102 NORTH MAIN
SIGNS SPOKE WITH BOBBY CUTCHINS HE SAID HE WOULD REMOVE FLOPPY WAVY SIGN ON RIGHT OF WAY					
3/24/2020	X-006345-002	Z006	A	WS	SMITH/CUTCHINS SERVES REST. 102 NORTH MAIN
SIGNS SIGNS SPOKE WITH BOBBY CUTCHINS HE SAID HE WOULD REMOVE FLOPPY WAVY SIGN ON RIGHT OF WAY. OWNERS NOTIFIED SIGN COULD BE LEFT UP,SIGN ORD. HAS BEEN LIFTED FOR NOW AS PER CITY MANAGER					
3/24/2020	X-006311-001	ZC	V	DB	SMITH, CHARLES L & LINDA L 201 NORTH MAIN ST
Zoning Clearance FOLLOW UP - WITH LIST ON FILE.					
3/24/2020 - just waiting on the economy(coronavirus) to clear up before starting on anything, will follow back up in a couple of months. f/u 7/25/2020.					
3/24/2020	X-006248-002	PM01	V	WS	STEVEN RAYE SPIVEY 100 robin hood rd.
In-Operative Vehicle In-Operative Vehicle recheck in 30 days					

DATE INSP	RECORD/INSP	INSP TYPE	RESULTS	INSPECTOR	OWNER PROPERTY ADDRESS
Remarks for X-006248-002 continued...					
3/24/2020	X-006318-002	PM01	A	WS	LATOYA Y CARY 402 south high st.
In-Operative Vehicle In-Operative Vehicle SENDING NOV LETTER 70190160000116029115 tags have been updated					
3/25/2020	X-006320-002	PM01	V	WS	JOCELYN M CHAMBLISS 324 PEARL
In-Operative Vehicle In-Operative Vehicle SENDING NOV LETTER 70190160000116029139 vehicles still there recheck in 30 days					
3/25/2020	X-005364-003	PM02		DB	McGuire, Patrick 18195 RAILROAD AVE
Main Building Property Maint Main Building- Property Maint Main Building Property Maint several issues still exist					
Very Little progress on Property Maintenance. Will re-issue PM letter. w/f/u 3/25/2020.					
If no changes on 3/25/2020, re-send letter with FINAL NOTICE.					
3/25/2020 - No changes - send final notice.					
3/30/2020	X-006312-003	PM01	A	WS	JAMES L & ELLEN O BLOWE 605 walnut st
In-Operative Vehicle In-Operative Vehicle In-Operative Vehicle SENDING NOV LETTER 70190160000116029092 recheck in 30 days CLOSE TICKET ALL 4 CARS MOVED BY OWNER					
3/30/2020	X-006313-003	PM01	A	WS	DUTCH RESIDENTIAL LLC 601 WALNUT ST
In-Operative Vehicle In-Operative Vehicle In-Operative Vehicle SENDING NOV LETTER 70190160000116029108 recheck in 30 days CLOSE TICKET VEHICLE MOVED BY OWNER.					
3/30/2020	X-006346-001	PM06	V	PS	JERNIGAN, GEORGE AND SUE 22584 SCOTTSWOOD DR 2385
High Grass TRASH/DEBRIS. IOV					
There is high Grass					
3/30/2020	X-006347-001	PM07	V	DB	FRANCISCO PADILLO 1108 CLAY STREET
Trash and Debris TRASH DUMP - BEHIND HOUSE IN ALLEY OFF OF CLAY STREET BETWEEN SUNSET AND BARRISTER ST					
Trash and debris cited - send notice - 088 004-129					
3/30/2020	X-006348-001	Z009	V	DB	ROSS PREAU 413 THOMAS STREET
OTHER COMPLAINT RECEIVED OF LARGE TRUCKS RUNNING.....					
SEND ZONING LETTER - f/u 4/10/2020					
3/30/2020	X-006307-002	PM01	A	WS	NELDA T BELLAMY 827 RAILROAD AVE
In-Operative Vehicle In-Operative Vehicle SENDING NOV 70190160000116029054 CLOSE TICKET MOVED BY OWNER					
3/30/2020	X-006313-001	PM01	V	WS	DUTCH RESIDENTIAL LLC 601 WALNUT ST
In-Operative Vehicle SENDING NOV LETTER 70190160000116029108					
3/30/2020	X-006322-002	PM01	V	WS	ROSE M & LIONAL P SCOTT 313 grove st
In-Operative Vehicle In-Operative Vehicle IOV SENDING LETTER 70190160000116029146 RECHECK IN 30 DAYS					
3/30/2020	X-006325-002	PM01	V	WS	KLASSIC SMILES & ASSOCIATES 318 GROVE ST
In-Operative Vehicle In-Operative Vehicle SENDING NOV LETTER 70910160000116029160 recheck in 30 days					
3/31/2020	X-006349-001	PM07	V	PS	UNSER, JEROME G & TERESA R 309 NORFLEET ST

DATE INSP	RECORD/INSP	INSP TYPE	RESULTS	INSPECTOR	OWNER PROPERTY ADDRESS
-----------	-------------	-----------	---------	-----------	---------------------------

Remarks for X-006349-001 continued...

3/31/2020	X-006346-002	PM06	V	DB	JERNIGAN, GEORGE AND SUE 22584 SCOTTSWOOD DR
-----------	--------------	------	---	----	---

High Grass High Grass TRASH/DEBRIS. IOV

There is high Grass, IOV and trash and debris.

TOTAL # of INSPECTIONS: 104

Project Status Report



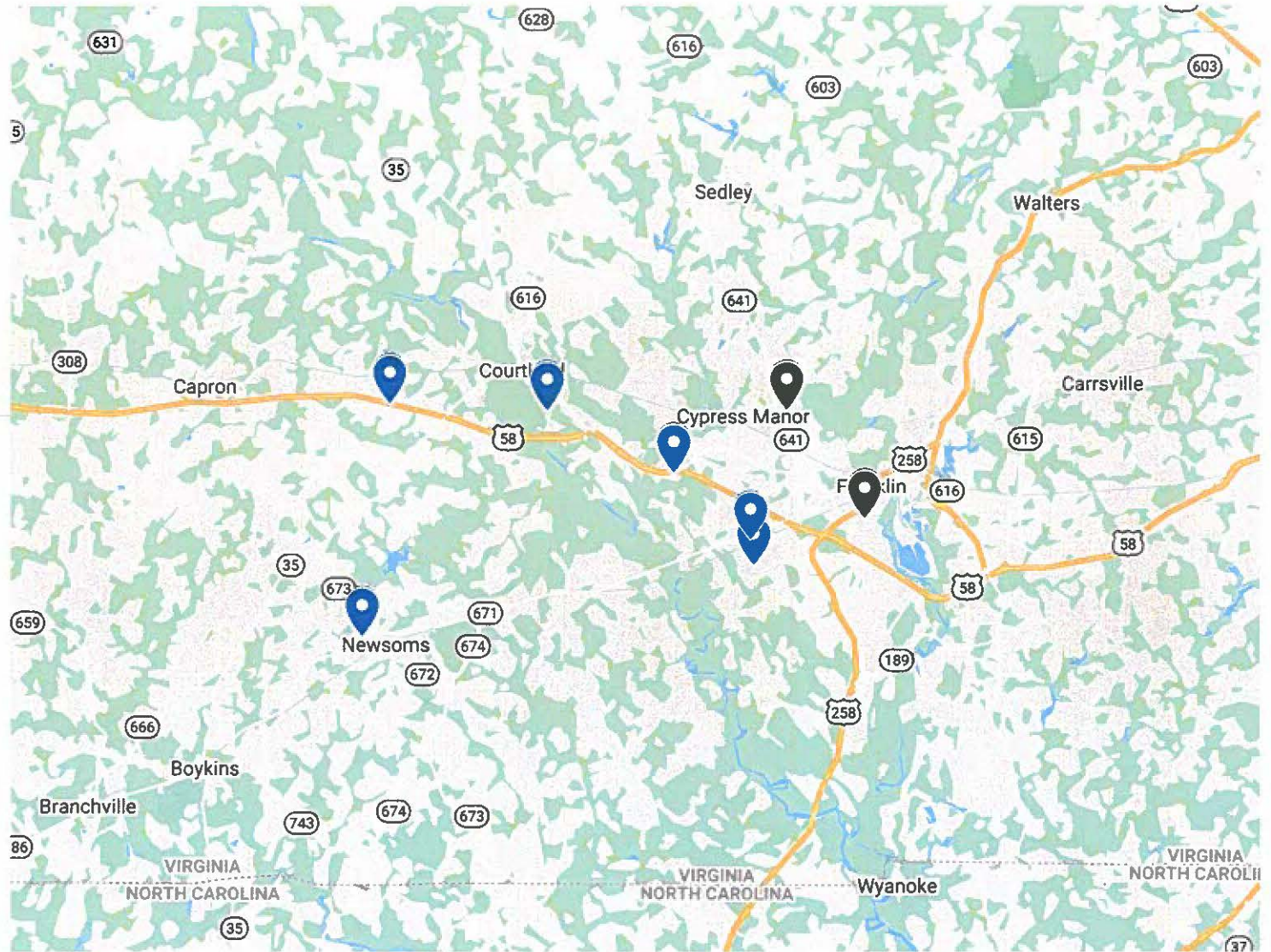
Environmental Services Division April 2020

- : City of Franklin
- : Southampton County

Active Construction Projects





April 2020

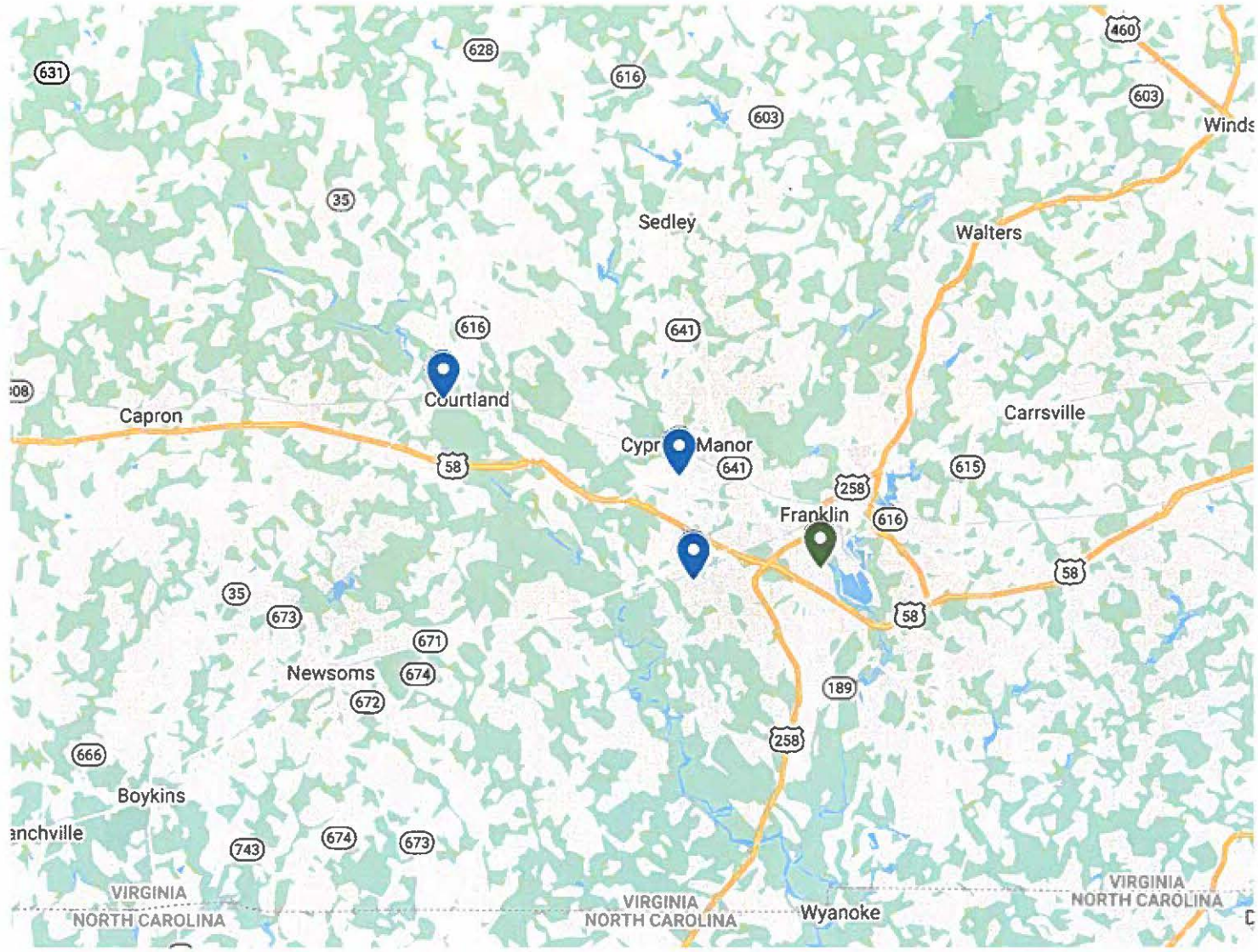
- 📍 Rock Church
- 📍 SA Gym Addition
- 📍 Belmont Peanuts
- 📍 Enviva Expansion
- 📍 Newsoms Storage
- 📍 Hayden Village
- 📍 Storage Solutions
- 📍 Birdsong Peanuts



Current Plan Review/On Hold/Upcoming Projects

April 2020

-  PRTI Tire Recycling
-  Hancock Peanut Demolition
-  Repair Tech
-  Camp Pkwy Commerce Ctr



PROJECT STATUS REPORT: Franklin - Southampton County (Environmental Services Division)

REPORTING MONTH: APRIL 2020

CUP/Site Plan Reviewed Date	Project Title	Project Address	Owner/Applicant Name	Site Plan under Review	Bldg Permit Issued	LD Permit Issued	Total Disturbed Acreage	Design/Inspection Comments
CITY OF FRANKLIN:								
8/25/2017	Rock Church - Gymnasium Bldg	130 Lakeview Road	Rock Church/Kimley Horn	Complete	Yes	Yes	1.03	ESD approved site plan 8/25/2017 and issued Land Disturbing Permit on 9/20/2017. Crowder and White Contractor continuing with site work. Prepared pad foundation. Bldg plans approved-contractor foundation and framing work completed. Interior construction underway. <u>Performing E & S Control Inspections as required.</u> Slope behind building has sod applied to it and roof top connection pipes were installed to reduce runoff effects. Church is preparing to complete parking lot and final landscaping. Site work is 85% complete

PROJECT STATUS REPORT: Franklin - Southampton County (Environmental Services Division)

REPORTING MONTH: APRIL 2020

11/29/2017	Hayden Village Center (Site design)	Franklin, Virginia	Hoggard-Eure Associates	Complete	Yes	Yes	1.97	<p>plan design with Community Development Staff on 11/29/2017. Received site plans and drainage computations and site plan review application on December 8, 2017. Performed first site plan review on 12/29/2017. Project review meeting with CD and Public Works Depts on 2/27/2018. Received revised site plans on June 1, 2018. Received fourth site plan review on 7/19/2018. Developer continued with site redesign on 10/11/2018 for budget purposes. Revisions underway on complete construction phasing plan to secure the Temporary CO. Contacted Luna Development Services early February 2019 and stated they will commence with site work in 30 days. Developer is in process of obtaining surety bond and land disturbance permit. Installation of Stormwater BMP, concrete dumpster pad and drainage system is complete. Commenced with asphalt paving of parking lot in December 2019. Released Surety bonds in December 2019. Continuing with interior construction work. Parking Lot paving complete - January 2020. Secured additional surety bond and awaiting completion</p>
SOUTHAMPTON COUNTY:								
4/25/2018	Mini Self Storage Building (Billy Edwards)	Newsoms, Virginia	S.V. Camp, L.S.	Complete	Yes	Yes	0.8	<p>Proposed Mini Self Storage Building. Received site plans on April 25, 2018 and returned First submittal review comments on May 9, 2018. Received second submittal plan set on 6/8/2018 for review. Complete site plan review. Awaiting surety bond and LD Permit application. Issued the LD permit on 9/27/2018. Minor construction work performed to remove topsoil. Construction underway with Storage units at 90 percent complete and preparing for perimeter gravel access area. Project on hold per Billy Edwards/developer.</p>

PROJECT STATUS REPORT: Franklin - Southampton County (Environmental Services Division)

REPORTING MONTH: APRIL 2020

11/30/2018	Enviva Pellet Processing Expansion Project	Southampton County, Virginia	Kiewit	Complete	No	Yes	19.58	<p>Proposed plant expansion project in the Southampton Industrial Authority on Rose Valley Road. Completed Site plan and Stormwater Management Plan reviews. Conducted conference call with design engineer on February 2019 to resolve stormwater design. <u>Awaiting the site plan and stormwater management report resubmittal in late February 2019. Conditional plan approval on 2/26/2019 waiting on plan submittal. Surety bond approved 4/11/2019 on and received VSMP coverage letter on 4/15/2019. Pre-Construction Meeting on 4/23/2019. Project was limited to work on the Southside of the Plant due to conflicts with operations. Site contractor completed the SWM BMP and initial clearing. E & S Controls and seeding as required. Site work is on hold at 80% complete. Enviva received the Air Permit from Va DEQ and additional sitework is progressing to support plant expansion. The SWM inspections will increase to once per week. Recent inspections reveal increased construction of building slabs/ walls for auxillary bldgs. Phase two area has commenced with BMP installation. Contractor completed construction and stabilization of new SWM BMP for phase two.</u></p>
9/12/2019	Storage Solutions (Peter Copeland)	Southampton County, Virginia	S.V. Camp, L.S.	Complete	Yes	Yes	1.45	<p>Performed site plan review on 7/1/2019 and received second submittal on 9/9/2019. F-S Comm Development-ESD addressing redesign requests from consultant engineer. Approved site plan 9/12/2019 and issued LD Permit and Notice to Proceed. DEQ Coverage Letter on 9/26/2019. Contractor Performed E&S Control Inspections as required. Developer poured concrete for building pads. Building construction on hold. Erosion and Sediment Control measures are being maintained as required per the SWPPP requirements. Storage building construction is 100% percent complete. Sitework is 85% complete requiring gravel stone, parking lot and grass stabilization in rear.</p>

PROJECT STATUS REPORT: Franklin - Southampton County (Environmental Services Division)

REPORTING MONTH: APRIL 2020

2/11/2019	Belmont Peanuts	Capron, Virginia	Kimley Horn	Complete	Yes	Yes	4.7 met with the design consultant in City Hall on 1/9/2019 and onsite on 1/15/2019 to discuss site design, construction schedule and plan review requirements. ESD will meet with design team again on 2/20/2019 to discuss site plan review comments and possible site redesign options (Value engineering) in City Hall at 2:30pm. Received second submittal on 3/7/2019 waiting on SWPPP, surety bond and LD App with fees. <u>Site Plan Conditionally approved on 3/13/2019 Pre-Construction Meeting on 4/2/2019 Surety Bond Approved 3/28/2019 DEQ Coverage Letter 4/15/2019. Performing E&S/SWM Inspections as required. VDOT turn lane and adjacent ditch completed in late summer. Site work requires additional stabilization and BMP installation 90% complete. Construction of the retain building and landdisturbance activities are continuing as required. Site work is 80% complete. Awaiting acceptable weather to plant additional landscaping to satisfy the DEQ Nutrient Credit requirements. Received notice from Engineer that seedlings were recieved and planted on 4/23/2020. Awaiting additional</u>
-----------	-----------------	------------------	-------------	----------	-----	-----	---

PROJECT STATUS REPORT: Franklin - Southampton County (Environmental Services Division)

REPORTING MONTH: APRIL 2020

10/22/2018	Southampton Academy	Courtland, Virginia	Kimley Horn	Complete	Yes	Yes	0.8	<p>ESD received the first plan submittal 10/22/2018 and second plan submittal 1/1/2019. The site plan is conditionally approved and the design consultant/developer is preparing to secure the surety bond and land disturbance permit. Developer secured the LD permit on 3/11/2019 and ESD sent Surety Bond request on SHC Attorney on 3/11/19. Recieved surety bond approval 3/15/2019. Pre-Construction meeting on 3/26/2019. Disturbed areas adjacent to the building while gym is under construction. Building construction underway while sitewaork remains at 80% complete. Performing E&S Control Inspections as required. Contractor installed concrete sidewalk, backfilling and minor grading - stabilizing with seeding and straw around building perimeter.</p>
11/1/2019	Birdsong Peanuts	Southampton County	Kimley Horn	Complete	No	No	8.51	<p>Received first site plan submittal on November 1, 2019 and Second Submittal on December 30, 2019. Third submittal was received on 1/30/2020. Site plan approval and LD permit issued on 2/25/2020. Sitework is progressing with installation of double 15 inch pipes for pond outlet with additional silt fencing. Contractor performing site grading to prepare for the building slab. Developer poured concrete for 1/3 of building slab and erecting building shell as permitted. Site contractor installing perimeter drainage system and stormwater pond in rear.</p>

DELINQUENT MEALS & LODGING TAX REPORT AS OF MAY 18 2020

(DUE APRIL 20 2020)

MEALS TAX

BUSINESS NAME:	MONTH DELINQUENT:	TOTAL MONTHS
JAI SHREE KRISHNA/FRANKLIN BOWLING	FEB & MARCH	2
MAN MARKET	MARCH	1
POTOMAC FAMILY DINING/APPLEBEE'S	FEB & MARCH	2
JANET WILKINS/DOCBOY'S AT STATION 1	FEB & MARCH	2
OUR TREE COMPANY	JAN, FEB & MARCH	3

LODGING TAX

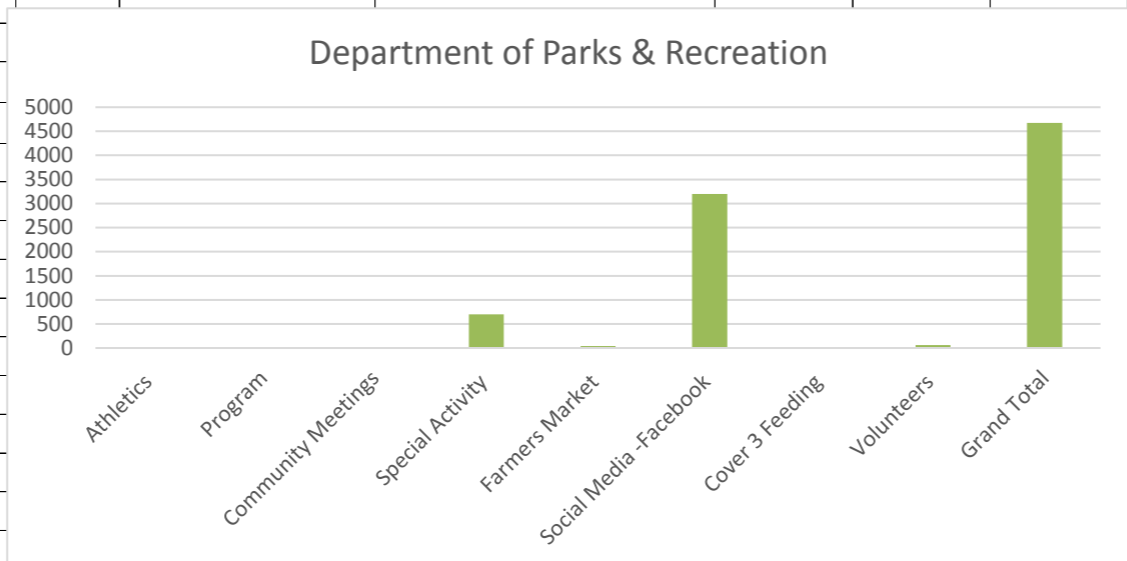
BUSINESS NAME:	MONTH DELINQUENT:	TOTAL MONTHS

ALL LODGING TAX RETURNS ARE CURRENT

New Business Up-date
April 2020

Business Name	Location	Contact Info	Type of Service
Panda Homestead LLC/Paula Dullas/Owner	210 South Main Street Franklin, Virginia 23851	434-658-0516	Farmers' Market

	A	B	C	D	E	F	G	H	I	K	L	M	N
1				Franklin Department of Parks & Recreation									
2				Apr-20									
3													
4													
5													
6	Athletics				0								
7	Total				0								
8													
9	Programs												
10	Aikido				0								
11	Pool Club				0								
12	Domino Club				0								
13	Open Recreation				0								
14	Pinocle				0								
15	Franklin Ministers Association				0								
16	Junior Youth Empowerment				0								
17	Tutoring and Reading Program				0								
18	Bid Whist Club				0								
19	Dance Team Practice				0								
20	Activity of the week				0								
21	Franklin wellness coalition				0			Farmers Market					
22	Cornhole Tournament				0			4/25/2020		40			
23	Total				0			Total		40			
24													
25	Cover 3 Feeding							Food Bank					
26	Snacks				0			4/18/2020		268			
27	Dinners				0			4/25/2020		408			
28	Total				0			Total		676			
29													
30	Community Meetings				0			Special Activity					
31	Total				0			Activity-To-Go Bags		250			
32								Easter-To-Go Bags		150			
33	Social Media -Facebook clicks				3200			Recreation-To-Go Bags		300			
34	Total				3200			Total		700			
35													
36	Volunteers							Food Bank		676			
37	Food Bank				60			Athletics		0			
38	Total				0			Program		0			
39								Community Meetings		0			
40								Special Activity		700			
41								Farmers Market		40			
42								Social Media -Facebook		3200			
43								Cover 3 Feeding		0			
44								Volunteers		60			
45								Grand Total		4,676			





Franklin Department of Parks and Recreation

May 2020

Follow us on Facebook @Franklinvarecreation

MON	TUE	WED	THU	FRI
<p>Activity-to-go will be available at our community center on Monday, Wednesday, and Fridays from 10AM-5PM. 683 Oak Street Franklin, VA 23851</p>				<p>1</p>
<p>3</p>	<p>5</p>	<p>6</p>	<p>7</p>	<p>8</p>
<p>11</p>	<p>12</p>	<p>13</p>	<p>14</p>	<p>15</p>
<p>18</p>	<p>19</p>	<p>20</p>	<p>21</p>	<p>22</p>
<p>25</p>	<p>26</p>	<p>27</p>	<p>28</p>	<p>29</p>

Franklin Department of Parks and Recreation

Mothers Day

May
5th-8th

10 AM
to
5 PM


GIFTS-TO-GO



»» ————— ««
683 Oak Street Franklin, Virginia 23851
For More Information Call (757) 562-2475

»» ————— ««
Create
memorable
Mother Day Gifts

CITY NEWS



FRANKLIN PARKS AND RECREATION PRESENTS

PAINT & PUNCH



LIVE VIA ZOOM & FACEBOOK LIVE

with
Mrs. Kisha Watford

Elementary: June 5th (4:00pm - 5:00pm)
Middle/High: June 5th (5:30pm - 6:30pm)

Kit Includes:
Paintbrush
Paint
Cup
Flat Canvas
Apron
Snack & Drink

**JOIN FRANKLIN PARKS AND RECREATION FOR
A LIVE PAINT SESSION WITH INSTRUCTOR,
MRS. KISHA WATFORD.**

**TO JOIN THE EVENT, REGISTER AND PAY ONLINE
FOR THE \$10 KIT AT WWW.FRANKLINVA.COM**



KITS WILL BE AVAILABLE AT:

683 Oak St.

Franklin, VA 23851

10:00 am to 4:00 pm

JUNE 3rd (Elementary)/JUNE 4th (Middle/High)





Franklin Department of Parks and Recreation

May 2020

Follow us on Facebook @Franklinvarecreation

MON	TUE	WED	THU	FRI
Activity-to-go will be available at our community center on Monday, Wednesday, and Fridays from 10AM-5PM. 683 Oak Street Franklin, VA 23851				1
3	5	6	7	8
11	12	13	14	15
18	19	20	21	22
25	26	27	28	29



HOLIDAY TRASH PICK UP

The City of Franklin Offices will be closed on Monday May 25, 2020 for Memorial Day. Monday's trash route will be picked up on Tuesday, May 26, 2020 with Tuesday's route. The City of Franklin Public Works Offices will be closed May 25, 2020. Reopen May 26, 2020 @ 7:30am



Remember!

Treasurer's Office

Real Estate 2019 2nd half bills have been mailed. If you haven't received your bill, please call the office at 757-562-8540. The Due date for those bills is June 05, 2020. To avoid the 10% penalty, the bills need to be paid on or before June 05, 2020. The office will accept the post marked of June 05, 2020 if received after the due date. You can also drop payments in the drop box in the extended parking lot as well as at the 1st avenue entrance.

If you are unable to pay your taxes, please feel free to give the office a call and we will assist you with a payment plan.

Thanks



With Honor & Gratitude
We Remember

The City of Franklin Offices will be closed
on

Monday, May 25, 2020

in

Observance of Memorial Day.

A BIG THANK YOU to all those who
serve and have served our Country!

Enjoy your Memorial Day!



2020 HOLIDAY SCHEDULE


REVISED APRIL 2020

New Year's Day	Wednesday, January 1, 2020
Lee- Jackson Day	Friday, January 17, 2020
Martin Luther King, Jr. Day	Monday, January 20, 2020
George Washington Day	Monday, February 17, 2020
Memorial Day	Monday, May 25, 2020
Independence Day	Friday, July 3, 2020
Labor Day	Monday, September 7, 2020
Columbus Day	Monday, October 12, 2020
Election Day	Tuesday, November 3, 2020
Veterans Day	Wednesday, November 11, 2020
Thanksgiving	Close @ Noon – Wednesday, November 25, 2020 Thursday, November 26, 2020 Friday, November 27, 2020
Christmas	Thursday, December 24, 2020 Friday, December 25, 2020



Don't let the COVID-19 virus keep you from working out and being healthy. Check out the YMCA's Information on the City of Franklin's Website at

<https://www.franklinva.com/government/departments/human-resources/health-and-wellness/>.



STAR PERFORMER AND BRIGHT IDEA AWARD NOMINATIONS

City employees are doing excellent work.
Please recognize them for it!

Please submit your Star Performer and Bright Idea Award
nominations using the attached form(s).
Forms can be sent via email to jobs@franklnva.com or
placed in the drop box in front of City Hall.



State Income Tax Payment Extension and Penalty Waiver

The Commissioner of the Revenue's Office is still processing 2019 State Income Tax Returns and 2020 Estimated State Tax Vouchers by mail or night drop box at City Hall.

In response to the COVID-19 crisis, the due date for individual, corporate and fiduciary income tax payments otherwise due in **April or May 2020 has been extended to June 1, 2020.**

If you have additional questions, please call 562-8548 or 562-1157

	A	B	C	D	E	F	
1	Franklin Power & Light						
2	Trouble Calls						
3	April 1, 2020 to April 30, 2020						
4							
5	Date:	4/13/2020					
6	Location:	510 W 2nd Ave					
7	Time first call came in:	16:50					
8	Actual Time of Outage:						
9	Power restored:	17:05					
10	Response time:						
11	Problem:	Line down in street - Telco house drop					
12							
13	# of customers effected:						
14							
15	Date:	4/13/2020					
16	Location:	527 Ashton Ave					
17	Time first call came in:	17:30					
18	Actual Time of Outage:						
19	Power restored:	18:00					
20	Response time:						
21	Problem:	Tree in to house - disconnected meter					
22	# of customers effected:						
23							
24	Date:	4/13/2020					
25	Location:	101 Forest Pines					
26	Time first call came in:	20:10					
27	Actual Time of Outage:						
28	Power restored:	20:30					
29	Response time:						
30	Problem:	No Power - customer outside breaker tripped					
31	# of customers effected:						
32							
33	Date:	4/15/2020					
34	Location:	31011 Smiths Ferry					
35	Time first call came in:	3:15					
36	Actual Time of Outage:						
37	Power restored:	4:30					
38	Response time:						
39	Problem:	No Power - tap fuse blown - Unknown					
40	# of customers effected:						
41							
42	Date:	4/17/2020					
43	Location:	Delivery Point # 1 - Part of Circuit 14					
44	Time first call came in:	10:50					
45	Actual Time of Outage:						

	A	B	C	D	E	F
46	Power restored:	11:45				
47	Response time:					
48	Problem:	Tree down Smiths Ferry and Sycamore Church - A phase torn d				
49	# of customers effected:					
50						
51	Date:	4/18/2020				
52	Location:	Palm Street				
53	Time first call came in:	13:30				
54	Actual Time of Outage:					
55	Power restored:	14:20				
56	Response time:					
57	Problem:	No Power - Mainline fuse blown - squirrel				
58						
59	# of customers effected:					
60						
61	Date:	4/19/2020				
62	Location:	Pine St				
63	Time first call came in:	15:15				
64	Actual Time of Outage:					
65	Power restored:	15:50				
66	Response time:					
67	Problem:	No power - tap line fuse blown - squirrel				
68	# of customers effected:					
69						
70	Date:	4/22/2020				
71	Location:	Madison St				
72	Time first call came in:	7:00				
73	Actual Time of Outage:					
74	Power restored:	7:36				
75	Response time:					
76	Problem:	No Power - found 2 tap line fuses blown - squirrel				
77	# of customers effected:					
78						
79	Date:	4/24/2020				
80	Location:	307 Cresecnt Dr				
81	Time first call came in:	10:02				
82	Actual Time of Outage:					
83	Power restored:	10:12				
84	Response time:					
85	Problem:	No Power - transformer fuse blown - squirrel and crow				
86	# of customers effected:					
87						
88	Date:	4/29/2020				
89	Location:	Rt 258 Verizon facility near the Meadows				
90	Time first call came in:	8:07				

	A	B	C	D	E	F
91	Actual Time of Outage:					
92	Power restored:	9:01				
93	Response time:					
94	Problem:	No Power - found fused cutout burned up - replaced				
95	# of customers effected:					
96						
97	Date:	4/29/2020				
98	Location:	Southern Charm and Slip-In				
99	Time first call came in:	14:08				
100	Actual Time of Outage:					
101	Power restored:	14:38				
102	Response time:					
103	Problem:	No Power - primary stinger wire burned off - replaced				
104						
105	# of customers effected:					
106						
107	Date:	4/30/2020				
108	Location:	Homestead Ln and part of Forest Pines				
109	Time first call came in:	3:10				
110	Actual Time of Outage:					
111	Power restored:	4:50				
112	Response time:					
113	Problem:	No Power - tap line fuse blown - Unknown				
114						
115	# of customers effected:					
116						

Date:	Monday - 7/6/15					
Location:	Part of Dogwood Bend Road and Sycamore Church Road					
Time first call came in:	7:34pm					
Actual Time of Outage:						
Power restored:	8:15pm to 94 customers					
Power restored:	9:00pm to 2 customers					
Response time:	20 minutes					
Problem:	Storm trouble - primary wire down - opened up "C" phase reclosure					
# of customers effected:	96					
This opened up "C" phase reclosure 1442 on Dogwood Bend Rd.						
Date:	Wednesday - 7/8/15					
Location:	31132 Smiths Ferry Road					
Time first call came in:	2:30am					
Actual Time of Outage:						
Power restored:	4:30am					
Response time:	35 minutes					
Problem:	Tree - fell across house service and tore it down					
# of customers effected:	2					
Wendell said it probably rocked the primary pretty good across road						
Date:	Wednesday - 7/15/15					
Location:	Smiths Ferry Road (Miller Farm)					
Time first call came in:	10:20am					
Actual Time of Outage:						
Power restored:	11:37am					
Response time:	15 minutes					
Problem:	Partial power - blown lightning arrester in the pad mount transformer					
# of customers effected:	1					
Outage at Miller farm just south of Mr. Darden - trouble shooting probably blinked him						

**CITY OF FRANKLIN
WATER SYSTEM CHLORINATION REPORT**

Apr-20

	Pretlow	Hunterdale.	Armory Dr	Public Works	Cypress Ave	Trail Road	2nd Ave
	Well # 6	Well # 7	Dist. Sys	Dist. Sys.	Dist. Sys.	Dist. Sys.	Dist. Sys.
	Cl2 Res.	Cl2 Res.	Cl2 Res.	Cl2 Res.	Cl2 Res	Cl2 Res	Cl2 Res.
Date	Mg/l	Mg/l	Mg/l	Mg/l	Mg/l	Mg/l	Mg/l
1	0.98	0.88	0.58	0.66	0.63	0.61	0.37
2	0.97	0.91	0.66	0.62	0.54	0.60	0.37
3	0.93	0.93	0.60	0.66	0.63	0.56	0.42
4	0.95	0.89	0.49	0.65	0.49	0.54	0.38
5	0.99	0.90	0.64	0.63	0.54	0.59	0.39
6	0.90	0.95	0.64	0.71	0.51	0.61	0.40
7	1.01	0.95	0.64	0.60	0.54	0.60	0.37
8	0.90	0.94	0.59	0.66	0.60	0.67	0.40
9	0.89	0.95	0.66	0.65	0.57	0.61	0.43
10	1.09	0.94	0.59	0.70	0.55	0.61	0.43
11	0.84	0.95	0.63	0.65	0.65	0.60	0.39
12	0.86	0.94	0.62	0.73	0.47	0.56	0.44
13	0.13	0.95	0.61	0.71	0.66	0.56	0.40
14	1.00	0.93	0.63	0.70	0.52	0.60	0.44
15	1.09	0.91	0.62	0.71	0.55	0.62	0.40
16	1.01	0.93	0.65	0.64	0.50	0.61	0.41
17	1.05	0.91	0.59	0.67	0.66	0.63	0.38
18	0.83	0.93	0.63	0.66	0.65	0.63	0.39
19	0.97	0.92	3.63	0.70	0.67	0.60	0.38
20	0.97	0.91	0.65	0.68	0.64	0.68	0.43
21	1.10	0.91	0.66	0.67	0.50	0.59	0.36
22	0.87	0.91	0.61	0.67	0.65	0.56	0.38
23	0.93	0.96	0.63	0.66	0.55	0.59	0.39
24	0.93	0.95	0.58	0.65	0.51	0.61	0.39
25	1.04	0.74	0.67	0.66	0.56	0.65	0.40
26	0.99	0.97	0.67	0.69	0.66	0.60	0.43
27	1.09	0.90	0.69	0.77	0.55	0.60	0.38
28	0.94	0.96	0.70	0.70	0.56	0.61	0.40
29	1.11	0.95	0.69	0.70	0.73	0.61	0.41
30	0.92	0.96	0.62	0.70	0.68	0.67	0.37

WSE Form W-2 (3-80)
 SWCB Form GW-6 (3-80)

**COMMONWEALTH OF VIRGINIA
 GROUND WATER PUMPAGE AND USE REPORT**

Year 2020
 MONTH APRIL
 Quarter 1 3 4
 (Circle One)
 County/ City
City of Franklin

State Department of Health and State Water Control Board
 Public. Send copy of report to Regional State Water Control Board Office and
 Regional State Health Department Office
 Industrial. Send copy of report to Regional State Water Control Office
 Other. Send copy of report to Regional State Water Control Board Office

Water Source:
 Well(s)
 Spring(s)
 Wells and Spring(s)

Name of Waterworks
City of Franklin
 Owner Same
 Address: P. O. Box 179
Franklin, Va. 23851 Phone (757)562-8564

Name of Operator Stephen W. Watson
 Position/ Title Utility Superintendent
 Signature Stephen W. Watson Date 5-1-2020
 Population Served (Public) 9,000
 No. of Connections (Public) 3,500
 Operation Permit Number (public) 3620350

Type of use: Public Industrial Other (Specify)
 If measurements are for a single-meter field reading, list wells included in field

SWCB No. _____ Owner No. _____ SWCB No. _____ Owner No. _____
 SWCB No. _____ Owner No. _____ SWCB No. _____ Owner No. _____
 SWCB No. _____ Owner No. _____ SWCB No. _____ Owner No. _____

Meter readings are in Gallons (gallons, 1000's of gallons, cubic feet, etc.)

SWCB No.	Owner No.	# 4 Well
Last	Months Reading	49,640,000
Date	Meter Reading*	Gal. used
1		0
2		0
3		0
4		0
5		0
6		0
7		0
8		0
9		0
10		0
11		0
12		0
13		0
14		0
15		0

Date	Meter Reading*	Gal. Used	Water Level****
16		0	
17		0	
18		0	
19		0	
20		0	
21		0	
22		0	
23		0	
24		0	
25		0	
26		0	
27		0	
28		0	
29		0	
30	49,640,000	0	

* Read meter same time each day
 ** If taken, read at end of non pumping period
 ***If taken, read at end of heavy- pumping period
 ****If taken in one well in a field, specify which
 Well - COLLEGE DR

Total Gallons During Month	0	Total Gallons During Quarter	0
Total Oper. Days this Month	0	Total Oper. Days this Quarter	0
Daily Average During Month	0.00	Daily Average During Quarter	0.00

**COMMONWEALTH OF VIRGINIA
 GROUND WATER PUMPAGE AND USE REPORT**

Year 2020
 MONTH APRIL
 Quarter 1 2 3 4
 (Circle One)
 County/ City
City of Franklin

State Department of Health and State Water Control Board
 Public. Send copy of report to Regional State Water Control Board Office and
 Regional State Health Department Office
 Industrial. Send copy of report to Regional State Water Control Office
 Other. Send copy of report to Regional State Water Control Board Office

Water Source:
 Well(s)
 Spring(s)
 Wells and Spring(s)

Name of Waterworks
City of Franklin
 Owner Same
 Address: P. O. Box 179
Franklin, Va. 23851 Phone (757)562-8564

Name of Operator Stephen W. Watson
 Position/ Title Utility Superintendent
 Signature Stephen W. Watson Date 5-1-2020
 Population Served (Public) 9,000
 No. of Connections (Public) 3,500
 Operation Permit Number (public) 3620350

Type of use: Public Industrial Other (Specify)
 If measurements are for a single-meter field reading, list wells included in field

SWCB No. _____ Owner No. _____ SWCB No. _____ Owner No. _____
 SWCB No. _____ Owner No. _____ SWCB No. _____ Owner No. _____
 SWCB No. _____ Owner No. _____ SWCB No. _____ Owner No. _____

Meter readings are in Gallons (gallons, 1000's of gallons, cubic feet, etc.)

SWCB No.	Owner No.	# 5 Well
Last	Months Reading	1,475,000
Date	Meter Reading*	Gal. used
1		0
2		0
3		0
4		0
5		0
6		0
7		0
8		25,000
9		0
10		0
11		0
12		0
13		0
14		0
15		25,000

Date	Meter Reading*	Gal. Used	Water Level****
16		0	
17		0	
18		0	
19		0	
20		0	
21		0	
22		0	
23		25,000	
24		0	
25		0	
26		0	
27		0	
28		0	
29		25,000	
30	1,575,000	0	

* Read meter same time each day
 ** If taken, read at end of non pumping period
 ***If taken, read at end of heavy- pumping period
 ****If taken in one well in a field, specify which
 Well - HUNTERDALE # 5

Total Gallons During Month	100,000	Total Gallons During Quarter	100,000
Total Oper. Days this Month	4	Total Oper. Days this Quarter	4
Daily Average During Month	25,000.00	Daily Average During Quarter	25,000.00

**COMMONWEALTH OF VIRGINIA
GROUND WATER PUMPAGE AND USE REPORT**

Year 2020
MONTH APRIL
Quarter 1 (2) 3 4
(Circle One)
County/ City
City of Franklin

State Department of Health and State Water Control Board

Water Source: X Well(s) Public. Send copy of report to Regional State Water Control Board Office and
Regional State Health Department Office
Spring(s) Industrial. Send copy of report to Regional State Water Control Office
Wells and Spring(s) Other. Send copy of report to Regional State Water Control Board Office

Name of Waterworks
City of Franklin
Owner Same
Address: P. O. Box 179
Franklin, Va. 23851 Phone (757)562-8564

Name of Operator Stephen W. Watson
Position/ Title Utility Superintendent
Signature [Signature] Date 4-1-2020
Population Served (Public) 9,000
No. of Connections (Public) 3,500
Operation Permit Number (public) 3620350

Type of use: Public X Industrial Other (Specify)
If measurements are for a single-meter field reading, list wells included in field

SWCB No. Owner No. SWCB No. Owner No.
SWCB No. Owner No. SWCB No. Owner No.
SWCB No. Owner No. SWCB No. Owner No.

Meter readings are in Gallons (gallons, 1000's of gallons, cubic feet, etc.)

SWCB No.	Owner No.	# 6 Well
Last	Months Reading	842,137,000
Date	Meter Reading*	Gal. used
1		525,000
2		448,000
3		486,000
4		503,000
5		655,000
6		406,000
7		386,000
8		434,000
9		480,000
10		481,000
11		631,000
12		340,000
13		428,000
14		458,000
15		452,000

Date	Meter Reading*	Gal. Used	Water Level****
16		467,000	
17		451,000	
18		612,000	
19		372,000	
20		468,000	
21		411,000	
22		650,000	
23		352,000	
24		470,000	
25		640,000	
26		503,000	
27		334,000	
28		476,000	
29		497,000	
30	856,434,000	481,000	

* Read meter same time each day
** If taken, read at end of non pumping period
***If taken, read at end of heavy- pumping period
****If taken in one well in a field, specify which
Well - PRETLOW

Total Gallons During Month	14,297,000	Total Gallons During Quarter	14,297,000
Total Oper. Days this Month	30	Total Oper. Days this Quarter	30
Daily Average During Month	476,566.67	Daily Average During Quarter	476,566.67

**COMMONWEALTH OF VIRGINIA
GROUND WATER PUMPAGE AND USE REPORT**

Year 2020
MONTH APRIL
Quarter 1 3 4
(Circle One)
County/ City
City of Franklin

State Department of Health and State Water Control Board

Water Source: X Well(s) Public. Send copy of report to Regional State Water Control Board Office and
Regional State Health Department Office
Spring(s) Industrial. Send copy of report to Regional State Water Control Office
Wells and Spring(s) Other. Send copy of report to Regional State Water Control Board Office

Name of Waterworks
City of Franklin
Owner Same
Address: P. O. Box 179
Franklin, Va. 23851 Phone (757)562-8564

Name of Operator Stephen W. Watson
Position/ Title Utility Superintendent
Signature Stephen W. Watson Date 5-1-2020
Population Served (Public) 9,000
No. of Connections (Public) 3,500
Operation Permit Number (public) 3620350

Type of use: Public X Industrial Other (Specify)
If measurements are for a single-meter field reading, list wells included in field

SWCB No. Owner No. SWCB No. Owner No.
SWCB No. Owner No. SWCB No. Owner No.
SWCB No. Owner No. SWCB No. Owner No.

Meter readings are in Gallons (gallons, 1000's of gallons, cubic feet, etc.)

SWCB No.	Owner No.	# 7 Well
Last	Months Reading	89,182,000
Date	Meter Reading*	Gal. used
1		492,000
2		414,000
3		402,000
4		391,000
5		577,000
6		453,000
7		422,000
8		413,000
9		414,000
10		354,000
11		518,000
12		298,000
13		475,000
14		425,000
15		422,000

Date	Meter Reading*	Gal. Used	Water Level****
16		398,000	
17		381,000	
18		437,000	
19		402,000	
20		391,000	
21		394,000	
22		415,000	
23		414,000	
24		383,000	
25		367,000	
26		489,000	
27		360,000	
28		407,000	
29		385,000	
30	101,694,000	419,000	

* Read meter same time each day
** If taken, read at end of non pumping period
***If taken, read at end of heavy- pumping period
****If taken in one well in a field, specify which
Well - HUNTERDALE # 7

Total Gallons During Month	12,512,000	Total Gallons During Quarter	12,512,000
Total Oper. Days this Month	30	Total Oper. Days this Quarter	30
Daily Average During Month	417,066.67	Daily Average During Quarter	417,066.67

Year: 2020
 Month: APRIL

**Virginia Department of Health
 Office of Drinking Water
 Monthly Disinfection Monitoring Report**

PWSID: 3620350

Waterworks: City of Franklin

Monitoring Location: Pretlow Entry Point (EP006)

Required Residual: 0.3 mg/L

Date	Time	Gallons Hypochlorite	Entry Point Residual(mg/L)	Distribution Residual (mg/L)	Chlorine Tank Gals
1	8:16	5.00 gpd	0.98	0.58	375 gals
2	8:06	5.00 gpd	0.97	0.66	
3	7:57	5.00 gpd	0.93	0.60	
4	8:25	5.00 gpd	0.95	0.49	
5	10:49	5.00 gpd	0.99	0.64	
6	10:35	5.00 gpd	0.90	0.64	
7	7:58	5.00 gpd	1.01	0.64	
8	8:02	5.00 gpd	0.90	0.59	
9	8:05	5.00 gpd	0.89	0.66	
10	8:02	5.00 gpd	1.09	0.59	
11	11:46	5.00 gpd	0.84	0.63	
12	8:35	5.00 gpd	0.86	0.62	
13	8:02	5.00 gpd	1.13	0.61	
14	7:55	5.00 gpd	1.00	0.63	
15	8:06	5.00 gpd	1.09	0.62	
16	8:01	5.00 gpd	1.01	0.65	
17	8:04	5.00 gpd	1.05	0.59	
18	10:42	5.00 gpd	0.83	0.63	
19	10:19	5.00 gpd	0.97	0.63	
20	7:58	5.00 gpd	0.97	0.65	
21	7:54	5.00 gpd	1.10	0.66	
22	10:14	5.00 gpd	0.87	0.61	
23	8:06	5.00 gpd	0.93	0.63	
24	7:54	5.00 gpd	0.93	0.58	
25	10:50	5.00 gpd	1.04	0.67	
26	11:42	5.00 gpd	0.99	0.67	
27	8:00	5.00 gpd	1.09	0.69	
28	8:04	5.00 gpd	0.94	0.70	
29	7:57	5.00 gpd	1.11	0.69	
30	7:54	5.00 gpd	0.92	0.62	225 gals

Chlorine Compound Used: Sodium Hypochlorite Liquid 12.5 %

** Indicate the dates the chlorine compound was replenished and any operational changes/issues.

Year: 2020
 Month: APRIL

**Virginia Department of Health
 Office of Drinking Water
 Monthly Disinfection Monitoring Report**

PWSID: 3620350

Waterworks: City of Franklin

Monitoring Location: Hunterdale Entry Point (EP007)

Required Residual: 0.3 mg/L

Date	Time	Gallons Hypochlorite	Entry Point Residual(mg/L)	Distribution Residual (mg/L)	Chlorine Tank Gals
1	9:55	3.67 gpd	0.88	0.61	285 gals
2	9:52	3.67 gpd	0.91	0.60	
3	8:28	3.67 gpd	0.93	0.56	
4	9:13	3.67 gpd	0.89	0.64	
5	11:42	3.67 gpd	0.90	0.59	
6	11:44	3.67 gpd	0.95	0.61	
7	10:56	3.67 gpd	0.95	0.60	
8	11:13	3.67 gpd	0.94	0.67	
9	10:00	3.67 gpd	0.95	0.61	
10	10:54	3.67 gpd	0.94	0.61	
11	12:47	3.67 gpd	0.95	0.60	
12	9:31	3.67 gpd	0.94	0.56	
13	10:27	3.67 gpd	0.95	0.56	
14	10:57	3.67 gpd	0.93	0.60	
15	11:06	3.67 gpd	0.91	0.62	
16	10:10	3.67 gpd	0.93	0.61	
17	11:13	3.67 gpd	0.91	0.63	
18	11:18	3.67 gpd	0.93	0.63	
19	10:55	3.67 gpd	0.92	0.60	
20	10:19	3.67 gpd	0.91	0.68	
21	10:49	3.67 gpd	0.91	0.59	
22	11:56	3.67 gpd	0.91	0.56	
23	11:00	3.67 gpd	0.96	0.59	
24	10:58	3.67 gpd	0.95	0.61	
25	11:58	3.67 gpd	0.74	0.65	
26	12:40	3.67 gpd	0.97	0.60	
27	10:53	3.67 gpd	0.90	0.60	
28	10:44	3.67 gpd	0.96	0.61	
29	11:15	3.67 gpd	0.95	0.61	
30	10:00	3.67 gpd	0.96	0.67	175 gals

Chlorine Compound Used: Sodium Hypochlorite Liquid 12.5 %

** Indicate the dates the chlorine compound was replenished and any operational changes/issues.