

DEPARTMENTAL REPORTS

JULY 2021 MONTHLY REPORTS

The following monthly reports are attached:

Building Permit Activity Report
Property Maintenance Inspection Report
Zoning Clearances Issued
Environmental Services Report
Delinquent Meals and Lodging Tax
Business License
Parks and Recreation
City Clips
Utility Outage Report
Water System Chlorination Report
Department of Environmental Quality Report

RESIDENTIAL CONSTRUCTION**NEW SINGLE FAMILY**

Owner/Address	Description/Parcel ID	Estimated Value
LEWIS CARLOS 2004 SOUTH STREET FRANKLIN	NEW SINGLE FAMILY 137-(080)-BLK 6-3	71,000

TOTAL NEW SINGLE FAM CONSTRUCTION:	1	71,000
---	----------	---------------

RESIDENTIAL ADDITIONS

Owner/Address	Description/Parcel ID	Estimated Value
HENDRICKS, MITCHELL LEE AND BEATRICE R. 216 HALL ST 23851	RESIDENTIAL ADDITION 122-(069)-BLK 5-45	1,000

TOTAL RESIDENTIAL ADDITIONS:	1	1,000
-------------------------------------	----------	--------------

RESIDENTIAL RENOVATIONS

Owner/Address	Description/Parcel ID	Estimated Value
BANKS, DALLAS AND AMANDA 109 HOLLY COVE ST 23851	RESIDENTIAL RENOVATIONS 37-204-62	4,900

TOTAL RESIDENTIAL RENOVATIONS	1	4,900
--------------------------------------	----------	--------------

TOTAL ALL RESIDENTIAL CONSTRUCTION:	3	76,900
--	----------	---------------

COMMERCIAL CONSTRUCTION**NEW COMMERCIAL STRUCTURES**

Owner/Address	Description/Parcel ID	Estimated Value
FRANKLIN AUTO LLC 1211 ARMORY DRIVE 23851	NEW BUSINESS	3,902,850

TOTAL NEW COMM CONSTRUCTION:	1	3,902,850
-------------------------------------	----------	------------------

COMMERCIAL ADDITIONS

Owner/Address	Description/Parcel ID	Estimated Value
FRANKLIN PUBLIC SCHOOLS 300 MORTON STREET 23851	COMMERCIAL ADDITIONS	1,059,934

TOTAL COMMERCIAL ADDITIONS:	1	1,059,934
------------------------------------	----------	------------------

COMMERCIAL RENOVATIONS

Owner/Address	Description/Parcel ID	Estimated Value
FRANKLIN REDEVELOPMENT AND HOUSING 613 GARDNER ST 23851	COMMERCIAL RENOVATIONS 106-(050)-45	8,361

TOTAL COMMERCIAL RENOVATIONS:	1	8,361
--------------------------------------	----------	--------------

TOTAL ALL COMMERCIAL CONSTRUCTION:	3	4,971,145
---	----------	------------------

OTHER BUILDING PERMITS

Owner/Address	Description/Parcel ID	Estimated Value
LANGLEY, OKPUN 112 PINE AVENUE 23851	SWIMMING POOL	8,000
YOUNG, ALPHONSIA & MARION 405 WALNUT STREET 23851	GARAGE/CARPORT	25,000
TOTALS:	2	33,000

DEMOLITION PERMIT

Owner/Address	Description/Parcel ID	Estimated Value
MIKE DUMAN LLC 1211 ARMORY DR 23851	DEMOLITION 120-(057)-H & 136-(057)-K	3,902,850
TOTALS:	1	3,902,850

LAND DISTURBANCE PERMITS

Owner/Address	Description/Parcel ID	Estimated Value
FRANKLIN AUTO LLC 1211 ARMORY DRIVE 23851	E&S/AGREE IN LIEU	118,554
TOTALS:	1	118,554

TOTAL # OF BUILDING PERMITS / VALUE:

10 9,102,449

CERTIFICATES OF OCCUPANCY

DATE ISSUED	ADDRESS	TYPE
NO C/O's ISSUED		

TOTAL PERMIT & INSPECTION FEES GENERATED:

14,345.40

TOTAL OTHER REVENUE GENERATED:

0.00

STATE SURCHARGE COLLECTED: GENERATED:

112.50

TOTAL REVENUE GENERATED:

14,457.90

OTHER PERMITS ISSUED:

TYPE	RES	COMM	FEES	VALUE
ELECTRICAL PERMIT	5	1	425.00	450,060
MECHANICAL PERMIT	1	5	725.00	194,015
PLUMBING PERMIT	1	1	705.00	64,500
ZONING PERMIT	4	3	175.00	71,001
TOTALS:	11	10	2,030.00	779,576

PROJECT CODE RECAP

PERMITS BY TYPE	# OF PERMITS	EST VALUE	FEEES
COMMERCIAL ADDITIONS	1	1,059,934	1235.00
COMMERCIAL RENOVATIONS	1	8,361	145.00
COMMERCIAL RENOVATIONS	1	8,361	145.00
DEMOLITION	1	3,902,850	100.00
E&S/AGREE IN LIEU	1	118,554	300.00
ELECTRICAL PERMITS	6	450,060	425.00
FIRE SPRINKLER	1	7,905	145.00
GARAGE/CARPORT	1	25,000	0.00
MECHANICAL PERMIT	5	30,015	500.00
NEW BUSINESS (COMMERCIAL)	1	3,902,850	1995.00
NEW SINGLE FAMILY DWELLING	1	71,000	8275.00
PLUMBING PERMITS	3	228,500	930.00
SWIMMING POOL	1	8,000	145.00
RESIDENTIAL ADDITION	1	1,000	75.00
RESIDENTIAL RENOVATIONS	1	4,900	120.00
ZONING CLEARANCE	7	71,001	175.00
TOTALS	33	9,898,291	14710.00

PERMITS BY AREA

DESCRIPTION	# OF PERMITS	ESTIMATED VALUE
FRANKLIN (ALL)	32	9,889,930
TOTALS	32	9,889,930

INSPECTIONS BY TYPE

PERMIT TYPE	# OF INSPECTIONS	RES	COMM
BUILDING PERMIT	16	16	0
ELECTRICAL PERMIT	6	5	1
MECHANICAL PERMIT	2	2	0
PLUMBING PERMIT	5	2	3
TOTALS	29	25	4
CODE ENFORCEMENT	4		
TOTALS	33		

Franklin

Date: 8/18/2021 5:04 pm

CODE ENFORCEMENT INSPECTIONS COMPLETED FROM: 7/01/2021 to 7/31/2021

Page 1 of 1

DATE INSP	RECORD/INSP	INSP TYPE	RESULTS	INSPECTOR	OWNER PROPERTY ADDRESS
7/07/2021	X-006648-001	PM06	A	LDC	FRANKLIN REDEVELOPMENT &

High Grass EXCESSIVE GROWTH, MAY EXCEED 12" IN HEIGHT PER RESIDENT CALL-IN
INSPECTION REQUEST OF PROPERTY

7/21/2021	X-006653-001	PM06	V	CS	CRABTREE, MELISSA 411 NORFLEET ST
-----------	--------------	------	---	----	--------------------------------------

High Grass Grass 12 inches tall

7/26/2021	X-006654-001	PM01	V	CS	BRIDGES, HUBERT JR 901 REBECCA ST
-----------	--------------	------	---	----	--------------------------------------

In-Operative Vehicle RESIDENT COMPLAINT OF MULTIPLE VEHICLES IN NEIGHBORING YARD; BROKEN FENCE FALLING ON PROPERTY
(DID NOT CONFIRM IF FENCE WAS FALLING ON HER PROPERTY).

*****CALL 15 MINS PRIOR TO INSPECTION 757-562-5295*****

Multiple Vehicles unregistered

7/27/2021	X-006655-001	PM06	V	CS	ANGEL, EDWARD LEE & JENNIFER M 303 HOGART ST
-----------	--------------	------	---	----	---

High Grass HG over 12 inches

TOTAL # of INSPECTIONS: 4

Franklin

Printed: 8/18/2021 5:25 pm

PERMITS ISSUED FROM: 7/01/2021 TO 7/31/2021

Page 1 of 1

For Project Codes: ZC

Permit# /	Dt Issued	Property Address	Project Description	Status
DETAILS FOR PROJECT CODE: ZCZ-				
Z-21-000200	7/02/2021	112 PINE AVENUE 23851	ZONING CLEARANCE	2
Z-21-000203	7/08/2021	405 WALNUT STREET 23851	ZONING CLERANCE FOR 30"X	2
Z-21-000207	7/09/2021	104 LANGSTON COURT FRANKLIN	ZONING CLEARANCE ISSUED	HC 2
Z-21-000208	7/12/2021	1620 ARMORY DR 23851	ZONING CLEARANCE FOR	2
Z-21-000224	7/26/2021	120 HOLLAND CIRCLE FRANKIN	ZONING CLEARANCE WITH	3
Z-21-000225	7/26/2021	105 THIRD AVE FRANKLIN	ZONING CLEARANCE FOR HAIR	3
Z-21-000226	7/26/2021	2004 SOUTH STREET FRANKLIN	ZONING CLEARANCE FOR	2
TOTALS: # of PERMITS: 7				0

TOTAL # OF PERMITS: 7

	A	B	C	D	E	F	G	H	I	J
1	ZONING CLEARANCES REVIEWED AND ISSUED 2021 (CITY)									
2										
3		Retail / Business	New SFD	New Comm	Additions /Alts Commercial	Additions /Alts Residential	Home Occp.	Accessory Structures (signs, fences, pools, decks, etc.)	Tents, Promotional Displays, Other	Totals
4	January		1			6				7
5	February				1	3	1	2		7
6	March		4	1		3		1		9
7	April	3			3	2	3	2		13
8	May						2	3		5
9	June			3	3	6	1	5		18
10	July	3	1		2	3	2	1		12
11	August									
12	September									
13	October									
14	November									
15	December									
16	Totals	6	6	4	9	23	9	14		71

Project Status Report



Environmental Services Division
July 2021

■ : City of Franklin

PROJECT STATUS REPORT: City of Franklin (Environmental Services Division)

REPORTING MONTH: July 2021

CUP/Site Plan Reviewed Date	Project Title	Project Address	Owner/Applicant Name	Site Plan under Review	Bldg Permit Issued	LD Permit Issued	Total Disturbed Acreage	Design/Inspection Comments
CITY OF FRANKLIN:								
7/26/2021	House of Prayer	0 Pace Street	Mitchell Wilcox, applicant	Under Review	N/A	N/A	1.5 Acres	On July 26, Ms. Smith received the first submittal site plan for the House of Prayer, a proposed church building and parking lot, with the expectations to build a second building. The site plans are currently under review.
5/17/2021	Starbucks	1663 Armory Drive	Kimley-Horn and Associates, Inc	Under Review	N/A	N/A	0.85 Acres	The Community Development Department has received the first site plan submittal for a proposed Starbucks to be located at 1663 Armory Drive, formally known as National Glass. Site plans are under review. On July 20th, Ms. Smith met onsite with Kimley-Horn, VDOT, and Public works to discuss the drainage and traffic requirements. Community Development staff awaits the second site plan submittal.
1/6/2021	Harbor Freight	1101 Armory Drive	Holton Brinson/Jordan Trotter Commerical Real Estate	N/A	N/A	N/A	TDB	Mr. Holton Brinson submitted a conceptual site plan of a proposed Harbor Freight on a lot at 1101 Armory Drive. The Community Development Division, Ms. Walkup, Mr. Copeland, and I hosted a design conference over the phone with Mr. Brinson answering preliminary questions concerning the full submission process. Community Development is awaiting full site plans, applications, and associated fees to do a full site and building plan review. No further progression in February. No further Environmental progression in March. Ms. Smith has emailed to follow up with Mr. Brinson on any update to no answer.

PROJECT STATUS REPORT: City of Franklin (Environmental Services Division)

REPORTING MONTH: July 2021

9/16/2020	Franklin CDR+J	1211 Armory Drive	Franklin Auto, LLC	Completed	Completed	Completed	3.78	<p>initial review. We have received copies of site plans, site plan review fee (\$244.50), E&S bond estimate, application for Site Development Plan Review. First submittal was completed and comments were compiled and returned to B&B Consultants for review (10/7). Awaiting Second Submittal. On 10/14, held a design meeting with architect from B&B Consultants to discuss interior design specifications. On 10/19, held on-site meeting to discuss drainage components being redrawn and recalculated. Second submittal is due to arrive the week of November 16th. In accordance with the Zoning Ordinance section 24.5 Item B, the site plans needed approval from the Planning Commission. Planning Commission was held on 11/19; site plans were approved. Second Submittal of site plans received by the Environmental Services on 12/1/20. Site Plan second submittal comments were due to the Environmental Services division by 12/18/2020. Second Submittal Comments were sent back to B&B on 12/21; at this time, there are no other site plan comments. The comment letter consisted of requested revisions of the SWPPP and bond estimates. Awaiting third submittal. On January 8, B&B Consultants responded to the comment letter with an updated SWPPP document, registration statement and bond estimates. On January 15, the registration statement was used to file for the construction general permit through DEQ, site plans are conditionally approved. On January 22, DEQ issued the coverage letter. Community Development is still waiting to receive fees and copies of issuance of surety bonds for the project to begin. No further progression in February. No further Environmental progression in March. No further</p>
-----------	----------------	-------------------	--------------------	-----------	-----------	-----------	------	---

PROJECT STATUS REPORT: City of Franklin (Environmental Services Division)

REPORTING MONTH: July 2021

9/16/2020	Franklin CDR+J, Continued	1211 Armory Drive	Franklin Auto, LLC	Completed	Completed	Completed	3.78	<p>On January 22, DEQ issued the coverage letter. Community Development is still waiting to receive fees and copies of issuance of surety bonds for the project to begin. No further progression in February. No further Environmental progression in March. No further environmental progression - still awaiting to receive fees No further environmental progression - still awaiting to receive fees. In May, the Community Development Department received the required load letter from the contractor, Kenbridge Construction. On June 10th Ms. Smith received the Stormwater Management fee, the land disturbance fee, and the issued surety bonds. On July 1st, Ms. Smith hosted the preconstruction meeting for Kenbridge Construction. On July 2nd, Kenbridge was given the "ok" to begin land disturbance on the site. So far, they have intalled initial E&S meausres, established temporary utilities, demolished the former building. On Tuesday, 7/20, Kenbridge didcovered a diesel spill on site - upon demolition, the crew unknowingly struck an unidentified underground fuel storage tank. City of Franklin nor DEQ tank registration showed existance of the tank. The spill was self contained, and did not pose threat to spreading/contaminating surrounding areas. Bay Environmental Inc was immediately called for clean-up. Ms Smith contacted VDEM, DEQ, and Franklin staff to report the spill. The site has now been cleaned and the storage tank has been properly removed - Kenbridge will continue with construction according to plan.</p>
-----------	---------------------------	-------------------	--------------------	-----------	-----------	-----------	------	--

PROJECT STATUS REPORT: City of Franklin (Environmental Services Division)

REPORTING MONTH: July 2021

8/27/2020	Wawa - Armory Drive	1461 Armory Drive	Capital Growth Buchalter/Kimley-Horn	Completed	Completed	Issued	2.02	<p>Site plans received 8/27/2020. Site plan review fee paid and received. Zoning/City, Public Works, VDOT have been notified of plans. 1st submittal currently under review. 1st submittal completed and comments returned to Kimley-Horn (9/23) Awaiting 2nd submittal. Second Submittal arrived 11/5/2020. City of Franklin staff reviewed and submitted comments back to Kimley-Horn by 11/20/2020. Kimley-Horn and the City of Franklin staff are all satisfied with comments on the site plans. The wawa project is scheduled to go before the Planning Commission on 12/17 at 5:30 pm per zoning ordinance section 24.5 item B. Wawa appeared in front of the Planning Commission on the scheduled date. The Commissioners expressed concern on the "porkchop entrance" that is proposed on the Armory Drive entrance, however, Ms. Walkup, Interim Director of Community Development, and Mr. Jeremy Yee, Professional Engineer of Kimley-Horn, ensured the Commissioners this proposal is the best design for the site. Site plans were approved by the Commissioners. Kimley-Horn submitted Third submittal of site plans on 12/18/2020. As of January 14, site plans are conditionally approved with the contingency of bonds being issued and the plat for combining two parcels has been initiated. The Community Development Division is currently awaiting for building plans and associated land disturbance permit fees. No further progression in February. No further Environmental progression in March. Kimley-Horn continues to work with bond companies to obtain performance surety's for construction activities.</p>
-----------	---------------------	-------------------	--------------------------------------	-----------	-----------	--------	------	---

PROJECT STATUS REPORT: City of Franklin (Environmental Services Division)

REPORTING MONTH: July 2021

8/27/2020	Wawa - Armory Drive, Continued	1461 Armory Drive	Capital Growth Buchalter/Kimley-Horn	Completed	Completed	Issued	2.02	<p>On May 3rd, Ms. Smith approved cost estimates submitted by Kimley-Horn for contractor bids. On May 17th, Ms. Smith received the required Construction General Permit Fee to process. On May 25th, Ms. Smith approved the Stormwater Pollution Prevention Plan. A preconstruction meeting is currently scheduled for June 7th. On June 11th, Wawa was given the notification to begin land disturbance; they began the following week. On June 28th, the site was given a stop work order. Northwest Contractors were told via verbally and through email that the land disturbance permit did NOT cover foundation work (foundation fill and soil compaction). Northwest filled the foundation with fill anyways. The stop work order will not be lifted until they have properly vacated the existing water line - located underneath the proposed building foundation. Northwest Contractors have been working to implementing the retention pond and the new utility water line.</p>

DELINQUENT MEALS & LODGING TAX REPORT AS OF AUGUST 2, 2021

FOR JUNE 2021

(DUE JULY 20, 2021)

MEALS TAX

BUSINESS NAME:	MONTH DELINQUENT:	TOTAL MONTHS
CAPTAIN J	MARCH APRIL MAY JUNE	4
FRANKLIN'S SEAFOOK & STEAK HOUSE	MAY JUNE	2
TIERS TO YOU	MAY JUNE	2
GAYATRI PLAZA	JUNE	1

(THE MAIL SEEMS TO BE AN ISSUE)

LODGING TAX

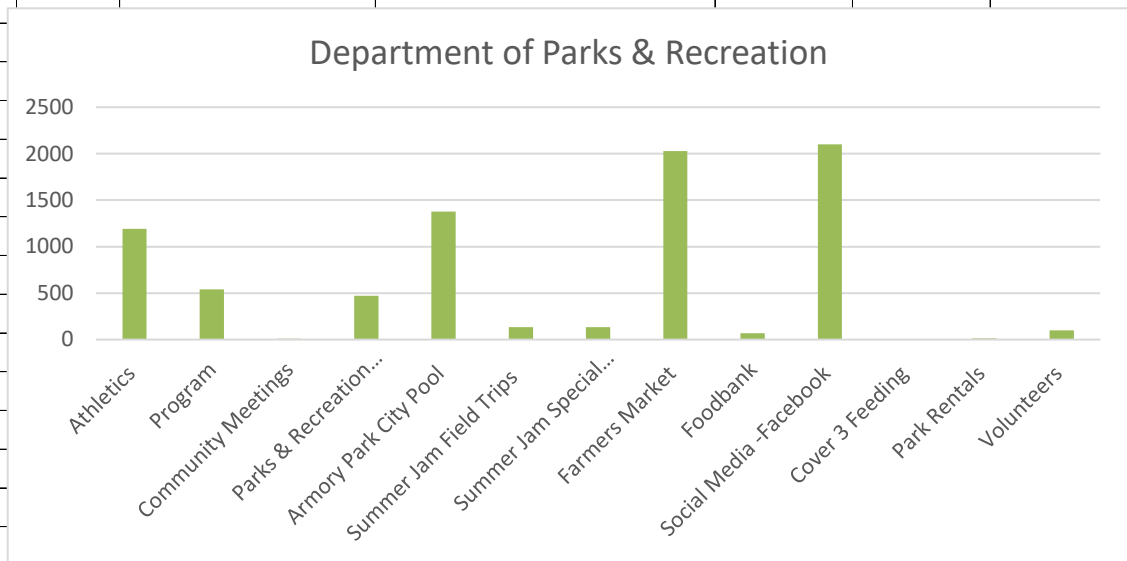
BUSINESS NAME:	MONTH DELINQUENT:	TOTAL MONTHS

ALL LODGING TAX RETURNS ARE CURRENT

**New Business Up-date
July 2021**

Business Name	Location	Contact Info	Type of Service
Titanuim Group LLC/Towanda Brown/Owner	104 Langston Court Franklin, Virginia 23851	757-556-1355	Consulting
MAA Khodiyar LLC/Dhaval Patel/Owner	1620 Armory Drive Franklin, Virginia 23851	301-807-0870	Hotel/New Owners
IBJ Lawn Care Services LLC/Ivan & Angela Bowers/Owners	120 Holland Circle Franklin, Virginia 23851	757-304-7152	Lawn Care
S & J of Franklin/Sherita Jenkins/Owner	105 East Third Avenue Franklin, Virginia 23851	757-593-7522	Salon

	A	B	C	D	E	F	G	H	I	K	L	M	N	O	P	Q	R	S	T
1				Franklin Department of Parks & Recreation															
2				Jul-21															
3																			
4																			
5																			
6	Athletics																		
7	Franklin High School Games (Soccer)					0													
8	Franklin High School Games (Softball)					0													
9	Franklin High School Games (Baseball)					0													
10	DTMF Games (Coach Pitch and Tball)					0													
11	PDCCC Games (Softball)					0													
12	Franklin High School Practice (Soccer)					0													
13	Franklin High School Practice (Softball)					0													
14	Franklin High School Practice (Baseball)					0													
15	Adult Coed Games (Softball)					200													
16	Adult Games (Soccer)					300													
17	Camp 25 Games (Soccer)					350													
18	Camp 25 Practice (Soccer)					150													
19	DTMF Camp 7/12/21					30													
20	DTMF Camp 7/13/21					30													
21	DTMF Camp 7/14/21					80													
22	DTMF Practice (Coach Pitch and Tball)					0		Farmers Market											
23	PDCCC Practice (Softball)					50		7/3/2021											
24	Total					1,190		7/7/2021											
25								7/10/2021											
26	Programs							7/14/2021											
27	Girls on the Run					0		7/17/2021											
28	Aikido					0		7/21/2021											
29	Pool Club					19		7/24/2021											
30	Domino Club					0		7/28/2021											
31	Open Recreation					409		7/31/2021											
32	Pinocle					0		Total											
33	Franklin Ministers Association					0			Foodbank										
34	Bid Whist Club					0		Community Produce Hub 7/6/21											
35	Dance Team Practice					0		Community Produce Hub 7/13/21											
36	Activity of the week					0		Mobile Pantry											
37	Franklin wellness coalition					23		Mount Olive Food Pantry 7/23/21											
38	Martial Arts					88		Total											
39	Cornhole					0			Summer Jam Special Activities										
40	Total					539													
41								Guest Speaker for Drug Awareness 7/1/21											
42	Cover 3 Feeding							Magnificent Model Posing Competition 7/8/21											
43	Breakfast					0		Science Expo 7/16/21											
44	Lunch					0		Tiki Bar 7/21/21											
45	Snacks					0		Luau Games 7/23/21											
46	Dinners					0		Performing Arts 7/28/21											



AUGUST UPDATES

ATHLETICS

Adult Summer Soccer

8/3- Play-offs

8/5- Play-offs

Adult Summer Softball

8/2- Play-offs

8/4- Play-offs

COMMUNITY EVENTS

8/3- National Night out (Armory
Drive)

8/20- Adult Night Swim (Ages 21 &
up)

8/21- Community Day (College
Drive)

8/27 - FCPS Back Carnival (Armory
Park)

8/27- Teen Night Swim (Ages 13 -20)

FARMERS MARKET

Summer Market-

Wednesdays 4 pm -7 pm
and Saturdays 9 am -12 pm

National Farmers Market
Week -August 1st -7th

PROGRAMS

(Barretts Landing)

Movie Nights at the Park-

August 21 @8:30PM

Crafts In The Park -

August 30 @6:30PM

SUMMER CAMPS

2021 Summer Jam

Monday-Friday

7:30 am - 5:30 pm

Field Trips-

8/6- Swadders

8/12- Kings Dominion

8/17- National Zoo (DC)

8/20- End of the Year Celebration

ARMORY PARK POOL

Monday-Friday 1pm - 5pm

Ages 0-5 \$1.50

Ages 6-17 \$1.75

Ages 18 & Up \$2.00



FOR MORE INFORMATION CALL 757-562-2475

CRAFTS IN THE PARK



2021

**JUNE
28**

ARMORY PARK

6:00-7:00 PM

DESIGN BIRD HOUSES
&
FRISBEES

MAKE WINDMILLS
&
FLOWER POTS

COLLEGE PARK

6:00-7:00 PM

**JULY
26**

**AUG
30**

BARRETTS LANDING

6:00-7:30 PM

POP
&
PAINT

PAINT WESTERN
VESTS &
SUN VISORS

ADKINSON PARK

6:00-7:00 PM

**SEPT
27**



For More Information Call:
757-562-2475

Enjoy a **FREE** family-friendly event!!

2021 SUMMER OUTDOOR

MOVIE NIGHTS
AT THE PARK



DOLITTLE

Date: July 24th 2021
Armory Park Complex
920 Armory Drive
Franklin, VA 23851

MONSTERS INC.

Date: August 21st , 2021
Park: Barrett's Landing Park
100 Barrett St.
Franklin, VA 23851



THE LION KING

Date: September 25, 2021
Park: Armory Park Complex
920 Armory Drive Street
Franklin, VA 23851

Movie Night(s) Info:

Movie Start Time: 8:30pm
Seating opens: 7:15pm
Movie Day: Saturday

*** Be sure to bring chairs and blankets. There is limited bleachers space.**

*** Please note: No alcohol is permitted in the park. All children must be accompanied by adult.**

*** Light concessions will be available to purchase.**



FRANKLIN DEPARTMENT OF PARKS & RECREATION

Pool opening date: June 12, 2021

ARMORY PARK CITY POOL



POOL SCHEDULE:

Weekend Hours - Saturday & Sunday
1:00PM-5:00PM

Weekday Hours- Monday- Friday
1:00PM- 5:00PM

POOL FEES:

AGES 0-5- \$1.50 , Season pass, \$40
AGES 6-17- \$1.75, Season pass, \$50
AGES 18 & OLDER- \$2.00, Season pass, \$60
Family season pass, \$100



**Franklin Department of Parks &
Recreation Presents...**

**ADULT SWIM
NIGHT**

August 20, 2021

6:30 PM to 8:30 PM

**For More Information Call
757-562-2475**



\$5 cash per person DJ Dontrell Rawls Ages 21 and Up

Department of Parks & Recreation Presents....

TEEN SWIM NIGHT



FUN

MUSIC

August 27, 2021

\$3 Cash per person / 6:30 PM - 8:30 PM / Ages 16-20

For More Information Call :757-562-2475

2021 Market Schedule

Market Time 9 am - 12 pm Saturdays

Spring Market: March- April- May

Summer Market: June- July- August

Fall Market: September - October- November

Winter Market: December - January - February

Wednesday Afternoon Market:

June 2 - Sept 8th 4pm - 7 pm

Farmers Market Week: August 1st-7th

Fall Market: September 18th

Harvest Market: October 16th

Thanksgiving Market: November 20th

Christmas Market: December 18th

(Specialty Markets open to Craft & Specialty Vendors)

Music:

August 11th: Lou Vangeri Farmers Market Week

(Wednesday)

September 8th: Lou Vangeri Last Wednesday Market

Saturday Dates:

Lou Vangeri: May 1st, June 5th, July 3rd, Oct 2nd,

Nov 6, Dec 4th

For More
Information Call:
Karen Cobb
757-613-0104



Location:
210 South Main
Street Franklin,
Virginia 23851



POLICE-COMMUNITY PARTNERSHIPS

JOIN US FOR NATIONAL NIGHT OUT


AUGUST 3, 2021 6-9PM

**ARMORY DRIVE RECREATIONAL PARK
910 ARMORY DRIVE
FRANKLIN, VIRGINIA**

ENJOY FELLOWSHIP WITH LOCAL POLICE AS WELL AS NEIGHBORS
AND LOCAL BUSINESSES. FOOD AND FUN FOR ALL INCLUDED!



TOGETHER, WE ARE MAKING COMMUNITIES
SAFER, MORE CARING PLACES TO LIVE AND WORK





Boys & Girls Clubs of Southeast Virginia Franklin Unit



2021 Summer JAM Program

DATES: June 14—August 20
HOURS: Monday—Friday
7:30am—5:30pm

**Locations: S.P. Morton Elementary &
Martin L. King Jr. Community Center 683 Oak
St. Franklin, VA 23851**



FEE INFORMATION

Annual Membership: \$20

Summer Registration Fee: \$25

NOTE: This is a one time fee and must be paid when the initial session fee is paid.

Summer Weekly Fee: \$50 per week, per child.

Lunch & Snack included
FEES are NON-REFUNDABLE



ENROLLMENT

Open to all youth Ages: 6-18

Due to COVID-19 Restrictions, we will have limited availability. First come, first serve!

Masks will still be required!

Local field trips may be scheduled according to CDC guidelines and protocols.




For more info:
757-516-1014
Club Director:
Eric Taylor

PROGRAMS

Summer Brain Gain, S.T.E.M, Arts & Crafts, Sports, Health & Life Skills, Swimming and outside activities.

GREAT FUTURES START HERE





Franklin City
Public Schools
| Accelerate. Innovate. Transform.



Back to School CARNIVAL

A large, colorful carnival mask with orange, red, and blue sections, black eye cutouts, and a blue gem on the bridge. It is surrounded by colorful feathers and fireworks.

GAMES • FOOD • FUN

**FRIDAY
AUGUST 27, 2021**

3:00 PM – 6:30 PM

ARMORY FIELD

PLEASE RSVP BY 2:00 PM FRIDAY, AUGUST 20, 2021

Join us in welcoming our students and parents back to school for the 2021-2022 school year at the FCPS 2021 Back to School Carnival.

[CLICK HERE TO REGISTER FOR FCPS BACK TO SCHOOL CARNIVAL](#)



As a reminder the **third** Amnesty Week of 2021 is, **August 16th – August 20th 2021** on your **regular trash day only**. In an effort to assist City residents in a major cleaning, these days are set aside by the City to allow residential owners and tenants (current city customers only) a temporary pardon to rid properties of unsightly accumulations of trash, junk and debris without cost to residents for pickup and removal.

Any items placed at curbside should be left in neat piles adjacent to the street. Please be mindful of obstructions when placing those items to allow for safe collection by our crews. Obstructions can be parked vehicles, power poles, overhead utility lines, mailboxes, fire hydrants, signs, trees or hedges, or any fixed object that interferes with the safe collection of the items placed at curbside.

Caution: NO demolition debris, trees over 6” in diameter, lot-clearing materials, paint or other hazardous materials will be collected. Limbs must be cut to ordinance lengths (4’ long) and piled neatly at curbside. Please call 757-562-8564, if you are in doubt about any items before placing them at the curb.

Thank you for your assistance in keeping our City clean!

Date: 7/26/2021
Location: A phase 1122 on Pretlow St
Time first call came in:
Actual Time of Outage: 5:47pm
Power restored: 10:18pm
Response time:
Problem: **lightning**
of customers effected: 36

Date: 7/26/2021
Location: Homestead and N.High
Time first call came in: 6:00
Actual Time of Outage:
Power restored: 10:00
Response time:
Problem: **lightning**
of customers effected: 127

Date: 7/26/2021
Location: 31011 &31005 Smiths Ferry Rd
Time first call came in: unknown
Actual Time of Outage:
Power restored:
Response time:
Problem: **blown fuse**
of customers effected: 2

Date: 7/26/2021
Location: 31287 Sycamore Church Rd
Time first call came in: unknown
Actual Time of Outage:
Power restored:
Response time:
Problem: **blown fuse lightning**
of customers effected: 1

Date: 7/27/2021
Location: Homestead & N.High
Time first call came in:
Actual Time of Outage: 11:25am
Power restored: 11:40am
Response time:
Problem: **repair blown arrester**
of customers effected: 127

Date: 7/28/2021
Location: circuit 12
Time first call came in: 9:00am
Actual Time of Outage: 0900-1000
Power restored: 11:00am
Response time:
Problem: **squirrel and buzzard burn't up new reclouser**
of customers effected: 1,053

Date: 7/31/2021
Location: Clay St
Time first call came in: 9:00am
Actual Time of Outage:
Power restored: 12:00pm
Response time:
Problem: **Tree fell**
of customers effected: 327

**CITY OF FRANKLIN
WATER SYSTEM CHLORINATION REPORT**

JULY 2021

	Pretlow	Hunterdale.	Armory Dr	Public Works	Cypress Ave	Trail Road	2nd Ave
	Well # 6	Well # 7	Dist. Sys	Dist. Sys.	Dist. Sys.	Dist. Sys.	Dist. Sys.
	Cl2 Res.	Cl2 Res.	Cl2 Res.	Cl2 Res.	Cl2 Res	Cl2 Res	Cl2 Res.
Date	Mg/l	Mg/l	Mg/l	Mg/l	Mg/l	Mg/l	Mg/l
1	1.08	0.94	0.59	0.62	0.67	0.69	0.28
2	0.94	0.89	0.67	0.57	0.68	0.67	0.23
3	0.98	1.09	0.56	0.63	0.63	0.66	0.37
4	0.94	0.96	0.61	0.59	0.68	0.69	0.25
5	0.90	0.99	0.57	0.61	0.66	0.68	0.27
6	0.94	0.93	0.57	0.65	0.65	0.76	0.27
7	1.04	0.97	0.65	0.66	0.61	0.73	0.21
8	0.90	1.01	0.63	0.69	0.70	0.74	0.25
9	0.92	1.01	0.64	0.70	0.64	0.72	0.28
10	1.00	1.00	0.62	0.68	0.66	0.76	0.28
11	0.97	1.00	0.60	0.67	0.73	0.79	0.25
12	0.96	1.00	0.64	0.59	0.60	0.69	0.27
13	0.98	0.99	0.60	0.63	0.71	0.81	0.25
14	0.95	1.00	0.62	0.69	0.71	0.69	0.24
15	1.10	0.95	0.59	0.70	0.79	0.75	0.22
16	0.95	1.00	0.56	0.65	0.65	0.74	0.21
17	0.98	0.93	0.57	0.69	0.67	0.73	0.23
18	0.97	1.04	0.59	0.67	0.68	0.78	0.22
19	0.98	0.88	0.56	0.65	0.56	0.68	0.20
20	1.03	0.84	0.54	0.65	0.55	0.64	0.21
21	0.92	0.87	0.57	0.66	0.53	0.69	0.24
22	0.90	0.92	0.65	0.63	0.57	0.67	0.23
23	0.93	1.03	0.56	0.62	0.63	0.73	0.20
24	1.02	0.87	0.55	0.61	0.65	0.65	0.19
25	0.96	0.92	0.54	0.65	0.64	0.68	0.20
26	0.90	1.08	0.56	0.67	0.54	0.68	0.20
27	1.03	0.97	0.59	0.69	0.56	0.71	0.27
28	1.06	0.84	0.60	0.62	0.69	0.67	0.25
29	0.98	0.93	0.59	0.65	0.56	0.69	0.23
30	0.92	0.98	0.62	0.59	0.57	0.65	0.19
31	0.93	0.97	0.57	0.61	0.63	0.68	0.21

**COMMONWEALTH OF VIRGINIA
GROUND WATER PUMPAGE AND USE REPORT**

Year 2021
MONTH JULY
Quarter 1 2 **3** 4
(Circle One)
County/ City
City of Franklin

State Department of Health and State Water Control Board

Water Source:

Public. Send copy of report to Regional State Water Control Board Office and
Regional State Health Department Office

Well(s)
 Spring(s)
 Wells and Spring(s)

Industrial. Send copy of report to Regional State Water Control Office
Other. Send copy of report to Regional State Water Control Board Office

Name of Waterworks

Name of Operator Stephen W. Watson

City of Franklin

Position/ Title Utility Superintendent

Owner Same

Signature Stephen W. Watson Date 8-2-2021

Address: P. O. Box 179

Population Served (Public) 9,000

Franklin, Va. 23851 Phone (757)562-8564

No. of Connections (Public) 3,500

Operation Permit Number (public) 3620350

Type of use: Public Industrial Other (Specify)

If measurements are for a single-meter field reading, list wells included in field

SWCB No. _____	Owner No. _____	SWCB No. _____	Owner No. _____
SWCB No. _____	Owner No. _____	SWCB No. _____	Owner No. _____
SWCB No. _____	Owner No. _____	SWCB No. _____	Owner No. _____

Meter readings are in Gallons (gallons, 1000's of gallons, cubic feet, etc.)

SWCB No.	Owner No.	# 4 Well
Last	Months Reading	49,700,000
Date	Meter Reading*	Gal. used
1		0
2		0
3		0
4		0
5		0
6		0
7		0
8		0
9		0
10		0
11		0
12		0
13		25,000
14		0
15		0

Date	Meter Reading*	Gal. Used	Water Level****
16		0	
17		0	
18		0	
19		0	
20		0	
21		0	
22		0	
23		0	
24		0	
25		0	
26		0	
27		0	
28		0	
29		0	
30		0	
31	49,725,000	0	

* Read meter same time each day	Total Gallons	25,000.00	Total Gallons	25,000.00
** If taken, read at end of non pumping period	During Month		During Quarter	
***If taken, read at end of heavy- pumping period	Total Oper.	1	Total Oper.	1
****If taken in one well in a field, specify which	Days this Month		Days this Quarter	
Well - COLLEGE DR	Daily Average	25,000.00	Daily Average	25,000.00
	During Month		During Quarter	

**COMMONWEALTH OF VIRGINIA
GROUND WATER PUMPAGE AND USE REPORT**

Year 2021
MONTH JULY
Quarter 1 2 3 4
(Circle One)
County/ City
City of Franklin

State Department of Health and State Water Control Board

Water Source: X Well(s) Public. Send copy of report to Regional State Water Control Board Office and
Regional State Health Department Office
Spring(s) Industrial. Send copy of report to Regional State Water Control Office
Wells and Spring(s) Other. Send copy of report to Regional State Water Control Board Office

Name of Waterworks
City of Franklin
Owner Same
Address: P. O. Box 179
Franklin, Va. 23851 Phone (757)562-8564

Name of Operator Stephen W. Watson
Position/ Title Utility Superintendent
Signature *Stephen W. Watson* Date 8-2-2021
Population Served (Public) 9,000
No. of Connections (Public) 3,500
Operation Permit Number (public) 3620350

Type of use: Public X Industrial Other (Specify)

If measurements are for a single-meter field reading, list wells included in field

SWCB No. <u> </u>	Owner No. <u> </u>	SWCB No. <u> </u>	Owner No. <u> </u>
SWCB No. <u> </u>	Owner No. <u> </u>	SWCB No. <u> </u>	Owner No. <u> </u>
SWCB No. <u> </u>	Owner No. <u> </u>	SWCB No. <u> </u>	Owner No. <u> </u>

Meter readings are in Gallons (gallons, 1000's of gallons, cubic feet, etc.)

SWCB No.	Owner No.	# 5 Well
Last	Months Reading	3,050,000
Date	Meter Reading*	Gal. used
1		0
2		0
3		0
4		0
5		0
6		0
7		0
8		0
9		25,000
10		0
11		0
12		0
13		25,000
14		0
15		0

Date	Meter Reading*	Gal. Used	Water Level****
16		0	
17		0	
18		0	
19		25,000	
20		0	
21		0	
22		0	
23		0	
24		0	
25		0	
26		0	
27		0	
28		0	
29		0	
30		0	
31	3,125,000	0	

* Read meter same time each day
** If taken, read at end of non pumping period
***If taken, read at end of heavy- pumping period
****If taken in one well in a field, specify which
Well - HUNTERDALE # 5

Total Gallons During Month	75,000.00	Total Gallons During Quarter	75,000.00
Total Oper. Days this Month	3	Total Oper. Days this Quarter	3
Daily Average During Month	75,000.00	Daily Average During Quarter	75,000.00

**COMMONWEALTH OF VIRGINIA
GROUND WATER PUMPAGE AND USE REPORT**

Year 2021
MONTH JULY
Quarter 1 2 3 4
(Circle One)
County/ City
City of Franklin

State Department of Health and State Water Control Board

Water Source:

Public. Send copy of report to Regional State Water Control Board Office and
Regional State Health Department Office

X Well(s)

Industrial. Send copy of report to Regional State Water Control Office

Spring(s)

Wells and Spring(s)

Other. Send copy of report to Regional State Water Control Board Office

Name of Waterworks

Name of Operator Stephen W. Watson

City of Franklin

Position/ Title Utility Superintendent

Owner Same

Signature Stephen W. Watson Date 8-2-2021

Address: P. O. Box 179

Population Served (Public) 9,000

Franklin, Va. 23851 Phone (757)562-8564

No. of Connections (Public) 3,500

Operation Permit Number (public) 3620350

Type of use: Public X Industrial _____ Other (Specify) _____

If measurements are for a single-meter field reading, list wells included in field

SWCB No. _____	Owner No. _____	SWCB No. _____	Owner No. _____
SWCB No. _____	Owner No. _____	SWCB No. _____	Owner No. _____
SWCB No. _____	Owner No. _____	SWCB No. _____	Owner No. _____

Meter readings are in Gallons (gallons, 1000's of gallons, cubic feet, etc.)

SWCB No.	Owner No.	# 6 Well
Last	Months Reading	53,090,000
Date	Meter Reading*	Gal. used
1		541,000
2		380,000
3		497,000
4		448,000
5		540,000
6		424,000
7		612,000
8		350,000
9		403,000
10		449,000
11		460,000
12		472,000
13		437,000
14		627,000
15		324,000

Date	Meter Reading*	Gal. Used	Water Level****
16		457,000	
17		549,000	
18		403,000	
19		457,000	
20		384,000	
21		476,000	
22		614,000	
23		408,000	
24		523,000	
25		399,000	
26		450,000	
27		524,000	
28		529,000	
29		557,000	
30		416,000	
31	67,810,000	610,000	

* Read meter same time each day

** If taken, read at end of non pumping period

***If taken, read at end of heavy- pumping period

****If taken in one well in a field, specify which

Well - PRETLOW

Total Gallons

During Month

14,720,000

Total Oper.
Days this Month

31

Daily Average
During Month

474,838.71

Total Gallons

During Quarter

14,720,000

Total Oper.
Days this Quarter

31

Daily Average
During Quarter

474,838.71

Year: 2021
 Month: JULY

**Virginia Department of Health
 Office of Drinking Water
 Monthly Disinfection Monitoring Report**

PWSID: 3620350

Waterworks: City of Franklin

Monitoring Location: Pretlow Entry Point (EP006)

Required Residual: 0.3 mg/L

Date	Time	Gallons Hypochlorite	Entry Point Residual(mg/L)	Distribution Residual (mg/L)	Chlorine Tank Gals
1	7:55	6.00 GPD	1.08	0.59	370 gals
2	7:47	6.00 GPD	0.94	0.67	
3	9:09	6.00 GPD	0.98	0.56	
4	9:33	6.00 GPD	0.94	0.61	
5	9:47	6.00 GPD	0.90	0.57	
6	7:54	6.00 GPD	0.94	0.57	
7	10:30	6.00 GPD	1.04	0.65	
8	7:55	6.00 GPD	0.90	0.63	
9	8:07	6.00 GPD	0.92	0.64	
10	8:57	6.00 GPD	1.00	0.62	
11	9:07	6.00 GPD	0.97	0.60	
12	8:05	6.00 GPD	0.96	0.64	
13	7:57	6.00 GPD	0.98	0.60	
14	10:28	6.00 GPD	0.95	0.62	
15	8:12	6.56 GPD	1.10	0.59	280/535
16	7:57	6.56 GPD	0.95	0.56	
17	9:20	6.56 GPD	0.98	0.57	
18	9:13	6.56 GPD	0.97	0.59	
19	8:12	6.56 GPD	0.98	0.56	
20	8:00	6.56 GPD	1.03	0.54	
21	7:59	6.56 GPD	0.92	0.57	
22	1:21	6.56 GPD	0.90	0.65	
23	7:52	6.56 GPD	0.93	0.56	
24	9:07	6.56 GPD	1.02	0.55	
25	9:06	6.56 GPD	0.96	0.54	
26	7:58	6.56 GPD	0.90	0.56	
27	8:00	6.56 GPD	1.03	0.59	
28	8:01	6.56 GPD	1.06	0.60	
29	11:47	6.56 GPD	0.98	0.59	
30	7:48	6.56 GPD	0.92	0.62	
31	9:51	6.56 GPD	0.93	0.57	430

Chlorine Compound Used: Sodium Hypochlorite Liquid 12.5 %

** Indicate the dates the chlorine compound was replenished and any operational changes/issues.

Year: 2021
 Month: JULY

**Virginia Department of Health
 Office of Drinking Water
 Monthly Disinfection Monitoring Report**

PWSID: 3620350

Waterworks: City of Franklin

Monitoring Location: Hunterdale Entry Point (EP007)

Required Residual: 0.3 mg/L

Date	Time	Gallons Hypochlorite	Entry Point Residual(mg/L)	Distribution Residual (mg/L)	Chlorine Tank Gals
1	9:20	7.50 gpd	0.94	0.69	160 gals
2	10:55	7.50 gpd	0.89	0.67	
3	8:25	7.50 gpd	1.09	0.66	
4	8:46	7.50 gpd	0.96	0.69	
5	8:56	7.50 gpd	0.99	0.68	
6	11:23	7.50 gpd	0.93	0.76	
7	11:22	7.50 gpd	0.97	0.73	
8	11:16	7.50 gpd	1.01	0.74	100/500
9	10:36	3.70 gpd	1.01	0.72	
10	9:33	3.70 gpd	1.00	0.76	
11	9:44	3.70 gpd	1.00	0.79	
12	10:45	3.70 gpd	1.00	0.69	
13	9:50	3.70 gpd	0.99	0.81	
14	11:49	3.70 gpd	1.00	0.69	
15	10:47	3.70 gpd	0.95	0.75	
16	11:45	3.70 gpd	1.00	0.74	
17	8:03	3.70 gpd	0.93	0.73	
18	8:13	3.70 gpd	1.04	0.78	
19	11:21	3.70 gpd	0.88	0.68	
20	10:26	3.70 gpd	0.84	0.64	
21	10:53	3.70 gpd	0.87	0.69	
22	8:31	3.70 gpd	0.92	0.67	
23	10:10	3.70 gpd	1.03	0.73	
24	8:08	3.70 gpd	0.87	0.65	
25	8:15	3.70 gpd	0.92	0.68	
26	10:55	3.70 gpd	1.08	0.68	
27	11:03	3.70 gpd	0.97	0.71	
28	11:05	3.70 gpd	0.86	0.67	
29	8:23	3.70 gpd	0.93	0.69	
30	10:19	3.70 gpd	0.98	0.65	
31	8:31	3.70 gpd	0.97	0.68	415

Chlorine Compound Used: Sodium Hypochlorite Liquid 12.5 %

** Indicate the dates the chlorine compound was replenished and any operational changes/issues.

COURTLAND WASTEWATER TREATMENT PLANT

FLOW DATA CHART

EDGEHILL PUMP STATION

MONTH: July

YEAR: 2021

	DATE	DAY	OPERATOR	TIME	METER READING	GALLONS PUMPED
2"	07/01/2021	Thursday	MB	12:10 PM	11869440	31,950
	07/02/2021	Friday	PD	1:54 PM	11901390	17,080
	07/03/2021	Saturday	MB	12:08 PM	11918470	12,030
	07/04/2021	Sunday	PD	11:56 AM	11930500	10,830
	07/05/2021	Monday	TC	12:42 PM	11941330	9,650
	07/06/2021	Tuesday	PD	10:49 AM	11950880	11,410
	07/07/2021	Wednesday	MB	12:12 PM	11962390	10,860
2.6"	07/08/2021	Thursday	CC	10:42 AM	11973250	91,840
.8"	07/09/2021	Friday	TC	9:29 AM	12065090	65,970
	07/10/2021	Saturday	CC	11:50 AM	12131060	20,340
.1"	07/11/2021	Sunday	TC	10:58 AM	12151400	19,500
	07/12/2021	Monday	MB	11:46 AM	12170900	13,230
	07/13/2021	Tuesday	TC	10:12 AM	12184130	14,200
	07/14/2021	Wednesday	CC	1:00 PM	12198330	11,400
	07/15/2021	Thursday	GO	11:34 AM	12209730	14,160
	07/16/2021	Friday	GO	12:41 PM	12223890	11,850
.3"	07/17/2021	Saturday	PD	12:06 PM	12235740	10,140
1.0"	07/18/2021	Sunday	PD	11:49 AM	12245880	19,930
	07/19/2021	Monday	CC	9:00 AM	12265810	12,450
	07/20/2021	Tuesday	TC	10:11 AM	12278260	10,780
	07/21/2021	Wednesday	CC	9:30 AM	12289040	17,240
	07/22/2021	Thursday	GO	10:01 AM	12306280	11,250
	07/23/2021	Friday	CC	10:00 AM	12317530	14,710
	07/24/2021	Saturday	TC	11:24 AM	12332240	14,170
	07/25/2021	Sunday	CC	11:45 AM	12346410	9,590
2.5"	07/26/2021	Monday	PD	9:40 AM	12356000	77,590
	07/27/2021	Tuesday	CC	10:58 AM	12433590	20,550
	07/28/2021	Wednesday	PD	10:41 AM	12459140	15,100
.1"	07/29/2021	Thursday	PD	8:45 AM	12469240	18,580
.4"	07/30/2021	Friday	MB	1:50 PM	12487820	19,476
	07/31/2021	Saturday	PD		12507296	12,394
Totals						650,250
Average						20,976
		August 1, 2021		12519690		