

# **DEPARTMENTAL REPORTS**

## **OCTOBER 2021 MONTHLY REPORTS**

**The following monthly reports are attached:**

Building Permit Activity Report  
Property Maintenance Inspection Report  
Zoning Clearances Issued  
Environmental Services Report  
Delinquent Meals and Lodging Tax  
Business License  
Parks and Recreation  
City Clips  
Utility Outage Report  
Water System Chlorination Report  
Department of Environmental Quality Report

<b>RESIDENTIAL CONSTRUCTION</b>		
<b>RESIDENTIAL RENOVATIONS</b>		
Owner/Address	Description/Parcel ID	Estimated Value
<b>TOTAL RESIDENTIAL RENOVATIONS</b>	<b>0</b>	<b>0</b>

<b>COMMERCIAL CONSTRUCTION</b>		
<b>COMMERCIAL RENOVATIONS</b>		
Owner/Address	Description/Parcel ID	Estimated Value
BOBBY CUTCHINS LLC ✓ 1391 ARMORY DR 23851	COMMERCIAL RENOVATIONS	191,500
<b>TOTAL COMMERCIAL RENOVATIONS:</b>	<b>1</b>	<b>191,500</b>
<b>TOTAL ALL COMMERCIAL CONSTRUCTION:</b>	<b>1</b>	<b>191,500</b>

<b>OTHER BUILDING PERMITS</b>		
Owner/Address	Description/Parcel ID	Estimated Value
HASSETTE, FANNIE LEE 113 HUNTERDALE RD 23851	FENCE	8,000
✓FOODBANK OF SOUTHEASTERN VA 618 SOUTH ST 23851	UNDERGROUND TANK	5,000
<b>TOTALS:</b>	<b>2</b>	<b>13,000</b>

<b>LAND DISTURBANCE PERMITS</b>		
Owner/Address	Description/Parcel ID	Estimated Value
MARTIN, RICHARD 1663 ARMORY DRIVE 23851	E&S/AGREE IN LIEU	34,749
<b>TOTALS:</b>	<b>1</b>	<b>34,749</b>

<b>TOTAL # OF BUILDING PERMITS / VALUE:</b>	<b>4</b>	<b>239,249</b>
---	----------	----------------

<b>CERTIFICATES OF OCCUPANCY</b>		
DATE ISSUED	ADDRESS	TYPE
<b>NO C/O's ISSUED</b>		

<b>TOTAL PERMIT &amp; INSPECTION FEES GENERATED:</b>	<b>4,527.60</b>
<b>TOTAL OTHER REVENUE GENERATED:</b>	<b>0.00</b>
<b>STATE SURCHARGE COLLECTED: GENERATED:</b>	<b>63.05</b>
<b>TOTAL REVENUE GENERATED:</b>	<b>4,590.65</b>

**OTHER PERMITS ISSUED:**

TYPE	RES	COMM	FEES	VALUE
ELECTRICAL PERMIT	6	1	687.60	36,474
MECHANICAL PERMIT	9	0	950.00	71,375
PLUMBING PERMIT	2	0	900.00	84,320
ZONING PERMIT	6	5	425.00	2
<b>TOTALS:</b>	<b>23</b>	<b>6</b>	<b>2,962.60</b>	<b>192,171</b>

**PROJECT CODE RECAP**

PERMITS BY TYPE	# OF PERMITS	EST VALUE	FEES
COMMERCIAL RENOVATIONS	1	191,500	885.00
COMMERCIAL RENOVATIONS	1	191,500	885.00
E&S/AGREE IN LIEU	1	34,749	300.00
ELECTRICAL PERMITS	7	36,474	687.60
FENCE	1	8,000	145.00
MECHANICAL PERMIT	10	75,336	1020.00
PLUMBING PERMITS	2	84,320	900.00
UNDERGROUND TANK REMOVAL	1	5,000	65.00
ZONING CLEARANCE	11	2	425.00
<b>TOTALS</b>	<b>35</b>	<b>626,881</b>	<b>5312.60</b>

**PERMITS BY AREA**

DESCRIPTION	# OF PERMITS	ESTIMATED VALUE
FRANKLIN (ALL)	30	238,380
<b>TOTALS</b>	<b>30</b>	<b>238,380</b>

**INSPECTIONS BY TYPE**

PERMIT TYPE	# OF INSPECTIONS	RES	COMM
BUILDING PERMIT	12	9	3
ELECTRICAL PERMIT	2	2	0
MECHANICAL PERMIT	2	1	1
PLUMBING PERMIT	3	2	1
<b>TOTALS</b>	<b>19</b>	<b>14</b>	<b>5</b>
CODE ENFORCEMENT	7		
<b>TOTALS</b>	<b>26</b>		

Franklin

Printed: 12/29/2021 2:07 pm

PERMITS FINALED FROM: 10/01/2021 TO 10/31/2021

Page 1 of 1

ALL PERMITS

Dt Finaled	Permit #	Address Map #	Description	Job Value
10/15/2021	D-21-000107	307 WEST FIRST AVE 23851 123-(048)-BLK 32-4	DEMOLITION OF DWELLING	13,795 ✓
10/19/2021	B-21-000191	216 HALL STREET 23851 122-69-5-46	CONSTRUCT A 16' X 12'	40,000 ✓
10/06/2021	B-21-000204	300 MORTON STREET 23851 155-(095)-1	REPLACE AND INSTALL NEW	1,059,934 ✓
10/13/2021	B-21-000234	232 NORTH DRIVE 23851 055-002-23	CONSTRUCTION OF DETAHED	6,175 ✓
10/20/2021	P-21-000321	121 OAKWOOD DR 23851 057-(143)-9	REPLACEMENT OF SEWER LINES	3,720

TOTAL # OF PERMITS: 5 TOTAL VALUE: 1,123,624

DATE INSP	RECORD/INSP	INSP TYPE	RESULTS	INSPECTOR	OWNER PROPERTY ADDRESS
10/04/2021	X-006674-001	PM06	A	PS	GRACE & FAITH L L C 1624 SOUTH STREET

High Grass OVER GROWTH BUSHES. RESIDENTS FEAR THE BUSHES BREED CRIME (HIDING SPACE DUE TO RECENT SHOOTING ON 09-26-21 OFF OF BRACEY STREET WHERE SUSPECT HIDE IN SAID BUSH PER RESIDENT).

Made site visit and confirmed bushes are located on private property. NO ACTION TAKEN

10/06/2021	X-006675-001	PM03	V	CS	JBDB LLC 575 Ashton Ave
------------	--------------	------	---	----	----------------------------

Main Building Unsafe House Fire occurred on 10/5/2021 around 10:30 pm recieved a call on 10/6/21 8:21 am, responded to call I determined it was a unsafe structure the building had burned up most all of inside and is unsafe for occupancy.

10/07/2021	X-006675-002	PM03	A	CS	JBDB LLC 575 Ashton Ave
------------	--------------	------	---	----	----------------------------

Main Building Unsafe Main Building Unsafe House Fire occurred on 10/5/2021 around 10:30 pm recieved a call on 10/6/21 8:21 am, responded to call I determined it was a unsafe structure the building had burned up most all of inside and is unsafe for occupancy.

Met Tenant at the house we had the fire department come and safely remove the valuable possessions. I stated before the tenant left that this property is unsafe and posted that no one may enter into the building.

10/07/2021	X-006676-001	PM02	V	CS	HARRIS, ALVIN E. 122 WEST SECOND AVE
------------	--------------	------	---	----	---

Main Building Property Maint Got a complaint on 122 west second ave about broken window rode by and there was glass on the sidewalk. I will reach out to mr harris to get him to clean up the glass.

10/18/2021	X-006678-001	H001	A	CS	RAN SCOTT PROPERTIES L L C 305 MAGNOLIA ST
------------	--------------	------	---	----	---

NEW HOUSING CASE Recieved a complaint from the police department that this house was deplorable. Went to the house a lady let us in inside it seemed that house was in pretty good shape and in order. It had a pet smell and saw some bugs but other than that nothing to bad.

#### CASE CLOSED

10/18/2021	X-006679-001	Z008	V	CS	PARK & SHOP 8 LLC 301 EAST SECOND AVE
------------	--------------	------	---	----	--

COMPLAINT Recieved a complaint in regards to the doors being locked at the park n shop. No violations with the doors as long as one door is unlocked at all times than the means egress is approved for this building. However the exit signed pointed to the door that was locked and told the lady she would have to move the sign or cover up the arrow pointed to the door.

10/18/2021	X-006680-001	Z008	A	CS	RAIFORD CASEY LEE & PENNY L 120 HUNTERDALE RD
------------	--------------	------	---	----	--

COMPLAINT 8/23/21 Spoke with Ms. Penny Raiford in regards to the dead tree that has fallen over on another tree . I explained that we have had a number of phone calls that people were very concerned with the safety of the tree falling. She said that she would get the tree removed I told her to give me a call anytime for any concerns. Here is her cell number : 434-637-7157

10/13/21-Hey! As you know I did speak with the lady on Hunterdale Rd a couple of months ago about the tree she stated she would get it removed if she felt that it made people unsafe: she did mention depends on the cost. I have done some more researching and have tried to find something in pertaining to the tree under the city code section 13-7(A) under public nuisance. It does not state trees, but it does say (yard waste). The only way we could cite her is if the tree fell. I could cite under the trash debris code section. That being said I do acknowledge this is a very concerning matter of being potentially dangerous. Unfortunately, as long as it has not touched the ground or has fallen into the city?s right away there?s nothing in the city code that I see that we can enforce. I can send a letter asking her to remove the dead tree and/or I can call her again asking. Let me know your thoughts on the next plan of action to resolve this matter. Thanks!

---

DATE INSP	RECORD/INSP	INSP TYPE	RESULTS	INSPECTOR	OWNER	PROPERTY ADDRESS
-----------	-------------	-----------	---------	-----------	-------	------------------

---

Remarks for X-006680-001 continued...

10/15/21- called for update left vm no answer

10/18/21-called for update left vm no answer

10/19/21-called for update no answer

---

TOTAL # of INSPECTIONS: 7

Franklin

Printed: 12/29/2021 2:09 pm

PERMITS ISSUED FROM: 10/01/2021 TO 10/31/2021

Page 1 of 1

For Project Codes: ZC

Permit#/ DETAILS FOR PROJECT CODE: ZCZ-	Dt Issued	Property Address	Project Description	Status
Z-21-000314	10/05/2021	113 HUNTERDALE RD 23851	ZONING CLEARANCE FOR	2
Z-21-000316	10/05/2021	1663 ARMORY DRIVE 23851	ZONING CLEARANCE FOR	2
Z-21-000318	10/06/2021	415 HOGART ST FRANKLIN	ZONING CLEARANCE FOR	3
Z-21-000322	10/13/2021	113 HUNTERDALE RD 23851	ZONING CLEARANCE FOR HOME	2
Z-21-000330	10/15/2021	1313 CLAY STREET FRANKLIN	ZONING CLEARANCE; HOME	2
Z-21-000333	10/20/2021	1346 ARMORY DR 23851	ZONING CLEARANCE FOR	2
Z-21-000339	10/26/2021	309 NORTH MAIN STREET 23851	Zoning Clearance	2
Z-21-000340	10/27/2021	1447 ARMORY DRIVE FRANKLIN	Retail store	2
Z-21-000345	10/27/2021	931-B ARMORY DRIVE 23851	ZONING CLEARANCE	2
Z-21-000346	10/29/2021	188 STEWART DRIVE 23851	ZONING CLEARANCE FOR	2
Z-21-000348	10/29/2021	115 SOUTH STREET FRANKLIN	ZONING CLEARANCE; NEW	5
TOTALS: # of PERMITS: 11				0

TOTAL # OF PERMITS: 11

	A	B	C	D	E	F	G	H	I	J
1										
2										
3		<b>Retail / Business</b>	<b>New SFD</b>	<b>New Comm</b>	<b>Addition s /Alts Commerc ial</b>	<b>Additions /Alts Residential</b>	<b>Home Occp.</b>	<b>Accessory Structures (signs, fences, pools, decks, etc.)</b>	<b>Tents, Promotional Displays, Other</b>	<b>Totals</b>
4	<b>January</b>		1			6				7
5	<b>February</b>				1	3	1	2		7
6	<b>March</b>		4	1		3		1		9
7	<b>April</b>	3			3	2	3	2		13
8	<b>May</b>						2	3		5
9	<b>June</b>			3	3	6	1	5		18
10	<b>July</b>	3	1		2	3	2	1		12
11	<b>August</b>	1			1		2	6		10
12	<b>September</b>			1	1	1	2	10		15
13	<b>October</b>			1	1	1		2	2	7
14	<b>November</b>									
15	<b>December</b>									
16	<b>Totals</b>	7	6	6	12	25	13	32	2	103



# Project Status Report



Environmental Services Division  
October 2021

■ : City of Franklin

**PROJECT STATUS REPORT: City of Franklin (Environmental Services Division)**

REPORTING MONTH: ~~July 2021~~

OCTOBER 2021

CUP/Site Plan Reviewed Date	Project Title	Project Address	Owner/Applicant Name	Site Plan under Review	Bldg Permit Issued	LD Permit Issued	Total Disturbed Acreage	Design/Inspection Comments
<b>CITY OF FRANKLIN:</b>								
8/6/2021	Celebration Church	188 Stewart Drive	Mitchell Wilcox, applicant	Under Review	N/A	N/A	0.82	Mr. Wilcox submitted the first site plan submittal package. The package is under review by City Staff. City Staff reviewed the submittal and sent comments back to Mitch Wilcox, PE. Mitch revised the plans based on City feedback and submitted a second full submittal of site plans.
8/3/2021	Foodbank	618 South Street	AES Consulting Engineers	Under Review	N/A	N/A	TBD	Larry Barry, P.E., submitted a pre-site plan submission to review the zoning and basic utility connections. Staff responded to their preliminary request. Staff are awaiting the first full submittal of the site plans.
7/26/2021	House of Prayer	0 Pace Street	Mitchell Wilcox, applicant	Under Review	N/A	N/A	1.5 Acres	On July 26, Ms. Smith received the first submittal site plan for the House of Prayer, a proposed church building and parking lot, with the expectations to build a second building. The site plans are currently under review. City staff provided review comments. Mr. Wilcox is working on updating the plans based on the comments.
5/17/2021	Starbucks	1663 Armory Drive	Kimley-Horn and Associates, Inc	Under Review	N/A	N/A	0.85 Acres	The Community Development Department has received the first site plan submittal for a proposed Starbucks to be located at 1663 Armory Drive, formally known as National Glass. Site plans are under review. On July 20th, Ms. Smith met onsite with Kimley-Horn, VDOT, and Public works to discuss the drainage and traffic requirements. Community Development staff awaits the second site plan submittal. Staff reviewed the second site plan review and sent comments back to Kimley-Horn. About a week later, Kimley-Horn submitted the third site plan submittal. The third submission review was completed by the end of September. Titan Construction, contractor, provided cost estimates and issued surety bonds for the site work. On October 14th, Starbucks was given their land disturbance permit.

**PROJECT STATUS REPORT: City of Franklin (Environmental Services Division)**

**REPORTING MONTH: July 2021**

1/6/2021	Harbor Freight	1101 Armory Drive	Holton Brinson/Jordan Trotter Commerical Real Estate	N/A	N/A	N/A	TDB	Mr. Holton Brinson submitted a conceptual site plan of a proposed Harbor Freight on a lot at 1101 Armory Drive. The Community Development Division, Ms. Walkup, Mr. Copeland, and I hosted a design conference over the phone with Mr. Brinson answering preliminary questions concerning the full submission process. Community Development is awaiting full site plans, applications, and associated fees to do a full site and building plan review. No further progression in February. No further Environmental progression in March. Ms. Smith has emailed to follow up with Mr. Brinson on any update to no answer - Have not received any notification in months - making the conclusion this project has been retracted/discontinued.
9/16/2020	Franklin CDR+J	1211 Armory Drive	Franklin Auto, LLC	Completed	Completed	Completed	3.78	Site Plans received 9/16/2020. Site plans currently under initial review. We have received copies of site plans, site plan review fee (\$244.50), E&S bond estimate, application for Site Development Plan Review. First submittal was completed and comments were compiled and returned to B&B Consultants for review (10/7). Awaiting Second Submittal. On 10/14, held a design meeting with architect from B&B Consultants t discuss interior design specifications. On 10/19, held on-site meeting to discuss drainage components neing redrawn and recalculated. Second submittal is due to arrive the week of November 16th. In accordance with the Zoning Ordinance section 24.5 Item B, the site plans needed approval from the Planning Commission. Planning Commission was held on 11/19; site plans were approved. Second Submittal of site plans received by the Environmental Services on 12/1/20. Site Plan second submittal comments were due to the Environmental Services division by 12/18/2020. Second Submittal Comments were sent back to B&B on 12/21; at this time, there are no other site plan comments. The comment letter consisted of requested revisions of the SWPPP and bond estimates. Awaiting third submittal. On January 8, B&B Consultants responded to the comment letter with an updated SWPPP document, registration statement and bond estimates. On January 15, the registration statement was used to file for the construction general permit through DEQ, site plans are conditionally approved. On January 22, DEQ issued the coverage letter. Community Development is still waiting to receive fees and copies of issuance of surety bonds for the project to begin.

**PROJECT STATUS REPORT: City of Franklin (Environmental Services Division)**

**REPORTING MONTH: July 2021**

9/16/2020	Franklin CDR+J, Continued	1211 Armory Drive	Franklin Auto, LLC	Completed	Completed	Completed	3.78	<p>On January 22, DEQ issued the coverage letter. Community Development is still waiting to receive fees and copies of issuance of surety bonds for the project to begin. No further progression in February. No further Environmental progression in March. No further environmental progression - still awaiting to receive fees. No further environmental progression - still awaiting to receive fees. In May, the Community Development Department received the required load letter from the contractor, Kenbridge Construction. On June 10th, Ms. Smith received the Stormwater Management fee, the land disturbance fee, and the issued surety bonds. On July 1st, Ms. Smith hosted the preconstruction meeting for Kenbridge Construction. On July 2nd, Kenbridge was given the "ok" to begin land disturbance on the site. So far, they have installed initial E&amp;S measures, established temporary utilities, demolished the former building. On Tuesday, 7/20, Kenbridge discovered a diesel spill on site - upon demolition, the crew unknowingly struck an unidentified underground fuel storage tank. City of Franklin nor DEQ tank registration showed existence of the tank. The spill was self contained, and did not pose threat to spreading/contaminating surrounding areas. Bay Environmental Inc was immediately called for clean-up. Ms. Smith contacted VDEM, DEQ, and Franklin staff to report the spill. The site has now been cleaned and the storage tank has been properly removed - Kenbridge will continue with construction according to plan. Construction is well underway and moving nicely.</p>
-----------	---------------------------	-------------------	--------------------	-----------	-----------	-----------	------	---

**PROJECT STATUS REPORT: City of Franklin (Environmental Services Division)**

**REPORTING MONTH: July 2021**

8/27/2020	Wawa - Armory Drive	1461 Armory Drive	Capital Growth Buchalter/Kimley-Horn	Completed	Completed	Issued	2.02	<p>Site plans received 8/27/2020. Site plan review fee paid and received. Zoning/City, Public Works, VDOT have been notified of plans. 1st submittal currently under review. 1st submittal completed and comments returned to Kimley-Horn (9/23) Awaiting 2nd submittal. Second Submittal arrived 11/5/2020. City of Franklin staff reviewed and submitted comments back to Kimley-Horn by 11/20/2020. Kimley-Horn and the City of Franklin staff are all satisfied with comments on the site plans. The wawa project is scheduled to go before the Planning Commission on 12/17 at 5:30 pm per zoning ordinance section 24.5 item B. Wawa appeared in front of the Planning Commission on the scheduled date. The Commissioners expressed concern on the "porkchop entrance" that is proposed on the Armory Drive entrance, however, Ms. Walkup, Interim Director of Community Development, and Mr. Jeremy Yee, Professional Engineer of Kimley-Horn, ensured the Commissioners this proposal is the best design for the site. Site plans were approved by the Commissioners. Kimley-Horn submitted Third submittal of site plans on 12/18/2020. As of January 14, site plans are conditionally approved with the contingency of bonds being issued and the plat for combining two parcels has been initiated. The Community Development Division is currently awaiting for building plans and associated land disturbance permit fees. No further progression in February. No further Environmental progression in March. Kimley-Horn continues to work with bond companies to obtain performance surety's for construction activities.</p>
-----------	---------------------	-------------------	--------------------------------------	-----------	-----------	--------	------	---

**PROJECT STATUS REPORT: City of Franklin (Environmental Services Division)**

**REPORTING MONTH: July 2021**

8/27/2020	Wawa - Armory Drive, Continued	1461 Armory Drive	Capital Growth Buchalter/Kimley-Horn	Completed	Completed	Issued	2.02	<p>On May 3rd, Ms. Smith approved cost estimates submitted by Kimley-Horn for contractor bids. On May 17th, Ms. Smith received the required Construction General Permit Fee to process. On May 25th, Ms. Smith approved the Stormwater Pollution Prevention Plan. A preconstruction meeting is currently scheduled for June 7th. On June 11th, Wawa was given the notification to begin land disturbance; they began the following week. On June 28th, the site was given a stop work order. Northwest Contractors were told via verbally and through email that the land disturbance permit did NOT cover foundation work (foundation fill and soil compaction). Northwest filled the foundation with fill anyways. The stop work order will not be lifted until they have properly vacated the existing water line - located underneath the proposed building foundation. Northwest Contractors have been working to implementing the retention pond and the new utility water line. Site work has continued as scheduled.</p>

**DELINQUENT MEALS & LODGING TAX REPORT AS OF DECEMBER 1, 2021**

**FOR OCTOBER 2021**

**(DUE NOVEMBER 20, 2021)**

**MEALS TAX**

<b>BUSINESS NAME:</b>	<b>MONTH DELINQUENT:</b>	<b>TOTAL MONTHS</b>
CAPTAIN J	JUNE JULY	2
OUR TREE COMPANY	JULY, AUG, SEPT, OCT	4
TIERS TO YOU	SEPTEMBER, OCTOBER	2
CORNER OF SOUTH	OCTOBER	1
FRANKLIN'S SEAFOOD & STEAK HOUSE	OCTOBER	1

**(THE MAIL SEEMS TO BE AN ISSUE)**

**LODGING TAX**

<b>BUSINESS NAME:</b>	<b>MONTH DELINQUENT:</b>	<b>TOTAL MONTHS</b>

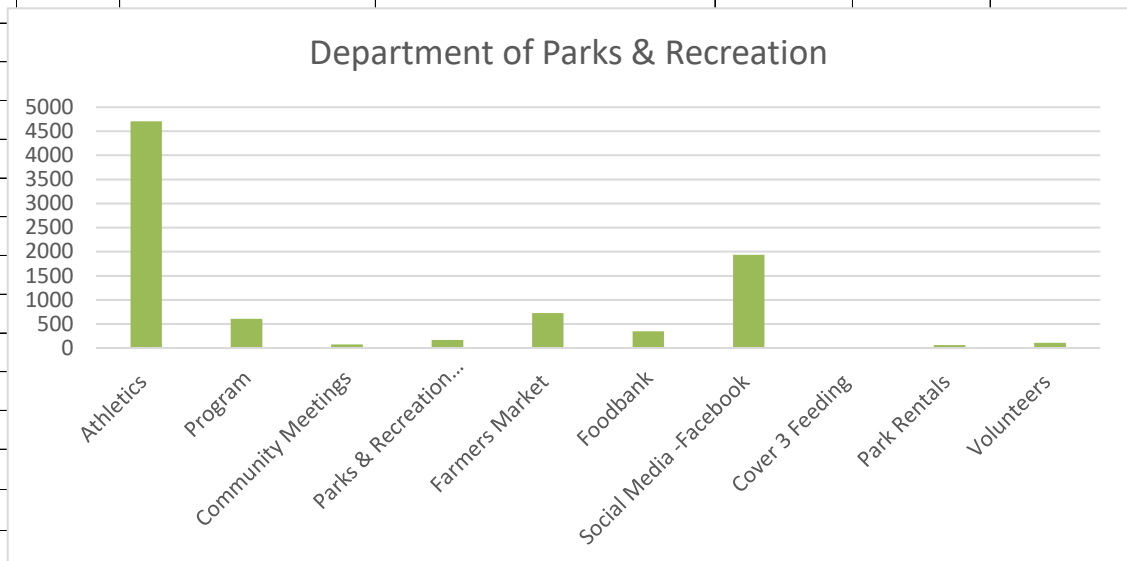
**ALL LODGING TAX RETURNS ARE CURRENT**

**New Business Up-date  
October 2021**

<b>Business Name</b>	<b>Location</b>	<b>Contact Info</b>	<b>Type of Service</b>
Suns Corporation/Manhattan/Sunduk Jang Hah/New Owner	152 Council Drive Franklin, Virginia 23851	678-860-0291	Retail Store
Graybeale Construction Inc/Kathy Graham	1461 Armory Drive Franklin, Virginia 23851	804-569-6185	Contractor
Spacemakers Inc/Joe Hernandez	618 South Street Franklin, Virginia 23851	757-692-6797	Contractor
Caliber 1 Construction Inc/Chris Elliot	1391 Armory Drive Franklin, Virginia 23851	770-456-9660	Contractor
Lease Consulting/David Lease/Owner	1313 Clay Street Franklin, Virginia 23851	757-653-8634	Handyman Service
The Graceful Baker LLC/Tiffany Rutledge/Owner	309 North Main Street Franklin, Virginia 23851	757-266-3262	Bakery



	A	B	C	D	E	F	G	H	I	K	L	M	N	O	P	Q	R	S	T
1				<b>Franklin Department of Parks &amp; Recreation</b>															
2				<b>Oct-21</b>															
3																			
4																			
5																			
6	<b>Athletics</b>																		
7	DTMF Games				125														
8	PDCCC Games (Softball)				100														
9	Franklin High School Games ( Football)				900														
10	DTMF Practice (Softball)				120														
11	DTMF Practice (T-Ball)				70														
12	DTMF Practice (Coach Pitch)				135														
13	Kickball				260														
14	Franklin Youth Football Game				1495														
15	Franklin Youth Football Practice				1296														
16	PDCCC Practice (Softball)				205														
17	<b>Total</b>				<b>4,706</b>														
18																			
19	<b>Programs</b>																		
20	Girls on the Run				0														
21	Aikido				0			<b>Farmers Market</b>											
22	Pool Club				5			10/2/2021		356									
23	Domino Club				0			10/9/2021		56									
24	Open Recreation				388			10/16/2021		175									
25	Pinocle				0			10/23/2021		76									
26	Franklin Ministers Association				0			10/30/2021		65									
27	Bid Whist Club				0			<b>Total</b>		<b>728</b>									
28	Dance Team Practice				0														
29	Activity of the week				0			<b>Foodbank</b>											
30	Franklin Wellness Coalition 10/19/21				32			Mobile Pantry 10/9/2021		299									
31	Martial Arts				80			Community Produce Hub 10/5/2021		27									
32	Franklin Youth Cheer				104			Community Produce Hub 10/12/2021		18									
33	Cornhole				0			<b>Total</b>		<b>344</b>									
34	<b>Total</b>				<b>604</b>														
35								<b>Parks &amp; Recreation Special Activities</b>											
36	<b>Cover 3 Feeding</b>							Halloween Week 10/18/21		17									
37	Breakfast				0			Halloween Week 10/19/21		5									
38	Lunch				0			Halloween Week 10/20/21		10									
39	Snacks				0			Riverwalk Park Grand Opening 10/22/21		60									
40	Dinners				0			Flu Vaccination Clinic Drive Thru 10/16/21		38									
41	<b>Total</b>				<b>0</b>			Movie Night (Hocus Pocus)		40									
42								<b>Total</b>		<b>170</b>									
43	<b>Community Meetings</b>																		
44	Staff Meeting 10/13/21				5			<b>Park Rentals</b>											
45	Christmas Parade Float Meeting 10/14/2021				6			Armory Park		37									
46	Kappa Meeting 10/2/2021				10			Atkinson Park		0									





Shows - 6:00, 7:00, and 8:00



FRANKLIN'S MARKET ON MAIN

*2021*

*Light Up the Night  
Christmas Tree Show*

EVERY FRI, SAT, & SUN DEC. 4-19  
AND EVERY NIGHT FROM DEC. 20-24

## *The Franklin Experience*

It's the holiday season and Franklin will be shining brightly as we "Light Up the Night" this year with a 27 foot tall lights-only Christmas tree. Come to Franklin's Market on Main and plan to spend 50 minutes enjoying this free dazzling holiday light show while sitting in your own car. Invite your friends, neighbors, and church community to join you as you listen on your car radio to the holiday music and watch the tree lights 'dance'. Music can be heard streaming on your car radio on FM 96.3. Sit back and relax as you see this light show in its full splendor. It is an event you do not want to miss.

Shows will run at 6:00, 7:00, and 8:00 every Friday, Saturday, and Sunday Dec. 4-19, beginning Saturday, December 4. The week of Christmas, the light show will be held every night, December 20-24.

If you would like to see your business' name up in lights, you may sponsor an evening for \$100. Specials include: 4 nights for \$400 will get you the 5th night of advertising free; 8 nights for \$800 will get you 2 extra nights for free (10 nights total); 10 nights for \$1,000 will get you all 13 nights of the shows. Last year we had around 1,500 people watch the Christmas tree light shows. It is a great way to let people know about your business and to help in our endeavor to bring people to Franklin.


For any inquiries, email [franklinexpress2018@gmail.com](mailto:franklinexpress2018@gmail.com) or call (757) 641-8341.

IN PARTNERSHIP WITH THE FRANKLIN DEPARTMENT OF PARKS AND RECREATION

# Camp25 Volleyball League

League Price

**\$55**



Practice Dates: 11/09, 11/16, 11/30, 12/07

Game Dates: 11/14, 11/21, 12/05, 12/12

**REGISTRATION DEADLINE - 11/01**

**Kids Ages 6-14** (we will do our best to stick with these dates however it is not 100% guaranteed)



All games and practices will be held at:  
680 Oak Street Franklin, VA



REGISTER @ [WWW.CAMP25.ORG](http://WWW.CAMP25.ORG)

QUESTIONS? 757-653-1667



COVID restrictions will be in place

FRANKLIN DEPARTMENT OF PARKS & RECREATION PRESENTS



# CANDY CANE HUNT

SATURDAY, DEC 4TH

AGES 4-6 12:00 PM-12:30 PM

AGES 7-9 12:30 PM -1:00 PM

AGES 10-12 1:00 PM -1:30 PM

**ARMORY PARK**

920 ARMORY DRIVE  
FRANKLIN, VIRGINIA 23851

FOR MORE INFO: 757-562-2475



2020 CITY OF FRANKLIN

**CHRISTMAS**

**PARADE**

**DRIVE-  
THRU**



**4**  
**DECEMBER**

**PARADE THEME: PEACE ON EARTH**

Civic Groups, businesses, churches, and participants from near and far will set-up and park their floats on Historic Downtown Main Street while citizens can drive thru to view the parade floats.

START TIME - 7PM

# MORE **FREE** FOOD

COME JOIN US FOR THE KICKOFF OF OUR  
**NEW COMMUNITY PRODUCE HUB**

At the MLK Community Center  
683 Oak Street, Franklin, VA 23851



**Open to the  
General Public!  
Beginning March 2  
10:00am – 3:00pm**

To Pre-Register for a personal shopping appointment,

**CALL OUR **HOTLINE****

**(757) 876-1768**


**Hotline Hours: Monday – Friday, 10:00a – 2:00p**

**Open the 1<sup>st</sup> and 2<sup>nd</sup> Tuesday of every Month**



**Under a Doctor's Care?!  
Ask us about our Healthy Food Pantry Program**





THE CITY OF FRANKLIN PROUDLY PRESENTS THE  
**ELF PARADE**

**DECEMBER 18, 2021**

**Join us at 10am in Historic Downtown Franklin for the  
Parade of Elves & the 2021 Holiday Market!**

**Elves are to meet at Barrett's Landing at 10am where you  
will receive an elf hat & will march down Main St led by  
Santa himself! The parade will march from Barrett's  
Landing and end at the market pavilion.**

**Market on Main will be hosting their Holiday Market from  
9am - 1pm and will include vendors, food truck, crafts,  
inflatables, children's games, live music, Santa Claus, and  
more!**



**For questions please email [csblythe@franklinva.com](mailto:csblythe@franklinva.com)  
or call 757-562-8506**

# 2021 Market Schedule

Market Time 9 am - 12 pm Saturdays

Spring Market: March- April- May

Summer Market: June- July- August

Fall Market: September - October- November

Winter Market: December - January - February

Wednesday Afternoon Market:

June 2 - Sept 8th 4pm - 7 pm

Farmers Market Week: August 1st-7th

Fall Market: September 18th

Harvest Market: October 2nd

Thanksgiving Market: November 20th

Christmas Market: December 18th

(Specialty Markets open to Craft & Specialty Vendors)

Music:

August 11th: Lou Vangeri Farmers Market Week (Wednesday)

September 8th: Lou Vangeri Last Wednesday Market

Saturday Dates:

Lou Vangeri: May 1st, June 5th, July 3rd, Oct 2nd,

Nov 6th, Dec 4th

For More  
Information Call:  
Robert Campbell  
757-613-0104



Location:  
210 South Main  
Street Franklin,  
Virginia 23851

FRANKLIN'S MARKET ON MAIN

# HOLIDAY MARKET

SANTA  
WILL BE  
THERE!

DECEMBER 18TH, 9am - 1pm

GIFTS • VENDORS • FOOD TRUCK •  
CRAFTS • LIVE MUSIC  
KIDS ACTIVITIES -

SANTA, CRAFTS, ROASTING S'MORES, BOUNCE HOUSE,  
FREE BOOKS & MUCH MORE..

(KIDS BRING YOUR CHRISTMAS LIST & DROP IN SANTA'S MAILBOX)

INTERESTED IN PARTICIPATING OR HAVE ANY  
QUESTIONS CONTACT - ROBERT CAMPBELL  
(MARKET MANAGER)

757-613-0104

RCAMPBELL@FRANKLINVA.COM

# MARTIAL ARTS

## OKINAWAN SHORIN RYU KARATE



Monday & Wednesday  
5-6:30 pm  
at City of Franklin Parks & Rec  
Call Renshi Tony Leigh  
Ski Warrior  
Cell: (757) 653-7560  
Home: (434) 658-4148




Dojo Located at:  
Franklin Parks & Recreation  
683 Oak Street  
Franklin, VA

Kyoshi Warren Cobb  
Warrior Within  
(757) 742-1709

Hours:  
Mon. and Tue. 5 - 6:30pm

Classes available to  
all Adults down to 6 years old



Class Fee \$50.00  
per month  
Class A Day \$15.00  
Drop In



MOBILE PANTRY

**Free Food  
Distribution**  
at the  
**Martin Luther King, Jr.  
Community Center**

Drive Thru Grab & Go

**EVERY 2ND SATURDAY EACH MONTH**  
**1:00 PM - 2:30 PM**  
**683 OAK STREET, FRANKLIN, VA**

Sponsored by The Foodbank of Southeastern  
Virginia and the Eastern Shore and  
Celebration Church



# Parent's Day Out

## Kids Holiday FunDay

NEED TIME TO SHOP FOR THE HOLIDAYS? BRING THE KIDS TO  
THE MLK CENTER FOR LUNCH, MOVIE, CRAFTS & BINGO.  
VISIT OUR COMPUTER ROOM, STEM ROOM, & GAME ROOM.

**PIZZA -DRINKS-POPCORN- SNOWCONES**

A FREE  
EVENT  
FOR THE  
KIDS!



11  
DEC

MARTIN L KING JR COMMUNITY CENTER  
683 OAK STREET FRANKLIN, VIRGINIA 23851

12:00 PM-4:00 PM  
PLEASE CALL 757-562-2475  
TO REGISTER,  
SPACE IS LIMITED!

# FRANKLIN'S MARKET ON MAIN



## Vendors for Holiday Market

### **Vendors:**

**Howell's Market**  
**Linda Rose**  
**Heritage Vegetables and Produce**  
**Oma's Craft Room**  
**Jean Eason**  
**The Craft Shack**  
**Becky's Blooms and Blankets**  
**Sexy Nana's Crafts and Baked Goods**  
**Cook's Crafts**  
**Wanda Robert's Books**  
**Drew's Food Forrest**  
**Talking Tree's Creations**  
**Children's Jewlery and Books**  
**Erica Everts Handcrafted Costume Jewelry**  
**Joanne's Goal Milk and Soaps**

### **Food Trucks:**

**The Bakery Bus**  
**Tastee Vibezs**  
**StoreHouse Coffee**

.....  
Saturday, December 18th, 2021

From 9:00 AM- 1:00 PM

For More Info Call : 757-613-0104

Date: 10/16/2021  
Location: Bracey St  
Time first call came in: 5:00  
Actual Time of Outage:  
Power restored: 6:00  
Response time:  
Problem: **tree**  
# of customers effected: 14



**FILE**

**CITY OF FRANKLIN  
WATER SYSTEM CHLORINATION REPORT  
OCTOBER 2021**

	<b>Pretlow</b>	<b>Hunterdale.</b>	<b>Armory Dr</b>	<b>Public Works</b>	<b>Cypress Ave</b>	<b>Trail Road</b>	<b>2nd Ave</b>
	<b>Well # 6</b>	<b>Well # 7</b>	<b>Dist. Sys</b>	<b>Dist. Sys.</b>	<b>Dist. Sys.</b>	<b>Dist. Sys.</b>	<b>Dist. Sys.</b>
	<b>Cl2 Res.</b>	<b>Cl2 Res.</b>	<b>Cl2 Res.</b>	<b>Cl2 Res.</b>	<b>Cl2 Res</b>	<b>Cl2 Res</b>	<b>Cl2 Res.</b>
<b>Date</b>	<b>Mg/l</b>	<b>Mg/l</b>	<b>Mg/l</b>	<b>Mg/l</b>	<b>Mg/l</b>	<b>Mg/l</b>	<b>Mg/l</b>
1	0.95	0.90	0.63	0.69	0.57	0.68	0.37
2	0.96	0.90	0.60	0.65	0.54	0.71	0.44
3	0.92	0.90	0.61	0.66	0.55	0.66	0.45
4	1.01	0.99	0.61	0.71	0.67	0.68	0.47
5	0.99	1.03	0.69	0.72	0.66	0.73	0.46
6	1.05	0.93	0.66	0.74	0.63	0.74	0.44
7	0.96	0.97	0.66	0.64	0.64	0.72	0.43
8	0.93	0.98	0.68	0.60	0.65	0.71	0.40
9	0.93	0.99	0.64	0.63	0.62	0.69	0.39
10	0.96	1.00	0.65	0.66	0.61	0.70	0.22
11	0.91	0.96	0.70	0.68	0.62	0.66	0.18
12	0.76	0.55	0.24	0.36	0.29	0.28	0.06
13	0.72	0.62	0.25	0.28	0.26	0.30	0.08
14	1.06	0.67	0.25	0.33	0.29	0.34	0.08
15	0.96	0.75	0.34	0.42	0.35	0.39	0.11
16	1.02	0.83	0.50	0.60	0.42	0.45	0.16
17	1.03	0.80	0.50	0.55	0.44	0.49	0.17
18	0.94	0.78	0.61	0.61	0.33	0.54	0.28
19	0.95	0.76	0.60	0.55	0.55	0.40	0.22
20	0.98	0.81	0.57	0.61	0.45	0.42	0.21
21	0.98	0.85	0.62	0.66	0.53	0.60	0.25
22	0.90	0.82	0.60	0.65	0.48	0.53	0.25
23	0.97	0.74	0.58	0.64	0.47	0.55	0.23
24	0.84	0.80	0.55	0.63	0.51	0.57	0.25
25	0.99	0.81	0.59	0.45	0.52	0.62	0.25
26	0.98	0.79	0.64	0.60	0.47	0.60	0.24
27	0.91	0.84	0.63	0.67	0.50	0.59	0.23
28	0.96	0.79	0.64	0.67	0.61	0.61	0.25
29	0.90	0.95	0.65	0.66	0.65	0.62	0.29
30	0.85	0.93	0.57	0.65	0.55	0.63	0.35
31	0.87	0.96	0.59	0.57	0.62	0.69	0.26

**COMMONWEALTH OF VIRGINIA**  
**GROUND WATER PUMPAGE AND USE REPORT**

Year 2021  
MONTH October  
Quarter 1 2 3 (4)  
(Circle One)  
County/ City  
City of Franklin

**State Department of Health and State Water Control Board**  
Public. Send copy of report to Regional State Water Control Board Office and  
Regional State Health Department Office  
Industrial. Send copy of report to Regional State Water Control Office  
Other. Send copy of report to Regional State Water Control Board Office

Water Source:  
 Well(s)  
 Spring(s)  
 Wells and Spring(s)

Name of Waterworks  
City of Franklin  
Owner Same  
Address: P. O. Box 179  
Franklin, Va. 23851 Phone (757)562-8564

Name of Operator Stephen W. Watson  
Position/ Title Utility Superintendent  
Signature Stephen W. Watson Date 11-4-2021  
Population Served (Public) 9,000  
No. of Connections (Public) 3,500  
Operation Permit Number (public) 3620350

Type of use: Public  Industrial  Other (Specify)  
If measurements are for a single-meter field reading, list wells included in field

SWCB No. _____	Owner No. _____	SWCB No. _____	Owner No. _____
SWCB No. _____	Owner No. _____	SWCB No. _____	Owner No. _____
SWCB No. _____	Owner No. _____	SWCB No. _____	Owner No. _____

Meter readings are in Gallons (gallons, 1000's of gallons, cubic feet, etc.)

SWCB No.	Owner No.	# 4 Well
Last	Months Reading	49,725,000
Date	Meter Reading*	Gal. used
1		0
2		0
3		0
4		0
5		0
6		0
7		0
8		0
9		0
10		0
11		0
12		0
13		0
14		0
15		0

Date	Meter Reading*	Gal. Used	Water Level****
16		0	
17		0	
18		0	
19		0	
20		0	
21		0	
22		0	
23		0	
24		0	
25		0	
26		0	
27		0	
28		0	
29		0	
30		0	
31	49,725,000	0	

\* Read meter same time each day  
\*\* If taken, read at end of non pumping period  
\*\*\* If taken, read at end of heavy- pumping period  
\*\*\*\* If taken in one well in a field, specify which  
Well - COLLEGE DR

Total Gallons During Month	0	Total Gallons During Quarter	0.00
Total Oper. Days this Month	0	Total Oper. Days this Quarter	0
Daily Average During Month	0.00	Daily Average During Quarter	0.00



**COMMONWEALTH OF VIRGINIA**  
**GROUND WATER PUMPAGE AND USE REPORT**

Year 2021  
MONTH OCTOBER  
Quarter 1 2 3 4  
(Circle One)  
County/ City  
City of Franklin

State Department of Health and State Water Control Board  
Public. Send copy of report to Regional State Water Control Board Office and  
Regional State Health Department Office  
Industrial. Send copy of report to Regional State Water Control Office  
Other. Send copy of report to Regional State Water Control Board Office

Water Source:  
 Well(s)  
 Spring(s)  
 Wells and Spring(s)

Name of Waterworks  
City of Franklin  
Owner Same  
Address: P. O. Box 179  
Franklin, Va. 23851 Phone (757)562-8564

Name of Operator Stephen W. Watson  
Position/ Title Utility Superintendent  
Signature Stephen W. Watson Date 11-14-2021  
Population Served (Public) 9,000  
No. of Connections (Public) 3,500  
Operation Permit Number (public) 3620350

Type of use: Public  Industrial  Other (Specify)  
If measurements are for a single-meter field reading, list wells included in field

SWCB No. \_\_\_\_\_ Owner No. \_\_\_\_\_ SWCB No. \_\_\_\_\_ Owner No. \_\_\_\_\_  
SWCB No. \_\_\_\_\_ Owner No. \_\_\_\_\_ SWCB No. \_\_\_\_\_ Owner No. \_\_\_\_\_  
SWCB No. \_\_\_\_\_ Owner No. \_\_\_\_\_ SWCB No. \_\_\_\_\_ Owner No. \_\_\_\_\_

Meter readings are in Gallons (gallons, 1000's of gallons, cubic feet, etc.)

SWCB No.	Owner No.	# 5 Well
Last	Months Reading	3,125,000
Date	Meter Reading*	Gal. used
1		0
2		0
3		0
4		0
5		0
6		0
7		0
8		0
9		0
10		0
11		0
12		0
13		0
14		25,000
15		0

Date	Meter Reading*	Gal. Used	Water Level****
16		0	
17		0	
18		0	
19		0	
20		0	
21		25,000	
22		0	
23		0	
24		0	
25		0	
26		0	
27		25,000	
28		0	
29		0	
30		0	
31	3,200,000	0	

\* Read meter same time each day  
\*\* If taken, read at end of non pumping period  
\*\*\*If taken, read at end of heavy- pumping period  
\*\*\*\*If taken in one well in a field, specify which  
Well - HUNTERDALE # 5

Total Gallons  
During Month  
Total Oper.  
Days this Month  
Daily Average  
During Month

75,000
3
25,000.00

Total Gallons  
During Quarter  
Total Oper.  
Days this Quarter  
Daily Average  
During Quarter

75,000
3
25,000.00



WSE Form W-2 (3-80)  
SWCB Form GW-6 (3-80)

**COMMONWEALTH OF VIRGINIA**  
**GROUND WATER PUMPAGE AND USE REPORT**

Year 2021  
MONTH OCTOBER  
Quarter 1 2 3 4  
(Circle One)  
County/ City  
City of Franklin

State Department of Health and State Water Control Board  
Public. Send copy of report to Regional State Water Control Board Office and  
Regional State Health Department Office  
Industrial. Send copy of report to Regional State Water Control Office  
Other. Send copy of report to Regional State Water Control Board Office

Water Source:  
 Well(s)  
 Spring(s)  
 Wells and Spring(s)

Name of Waterworks  
City of Franklin  
Owner Same  
Address: P. O. Box 179  
Franklin, Va. 23851 Phone (757)562-8564

Name of Operator Stephen W. Watson  
Position/ Title Utility Superintendent  
Signature Stephen W. Watson Date 11-4-2021  
Population Served (Public) 9,000  
No. of Connections (Public) 3,500  
Operation Permit Number (public) 3620350

Type of use: Public  Industrial  Other (Specify)  
If measurements are for a single-meter field reading, list wells included in field

SWCB No. \_\_\_\_\_ Owner No. \_\_\_\_\_ SWCB No. \_\_\_\_\_ Owner No. \_\_\_\_\_  
SWCB No. \_\_\_\_\_ Owner No. \_\_\_\_\_ SWCB No. \_\_\_\_\_ Owner No. \_\_\_\_\_  
SWCB No. \_\_\_\_\_ Owner No. \_\_\_\_\_ SWCB No. \_\_\_\_\_ Owner No. \_\_\_\_\_

Meter readings are in Gallons (gallons, 1000's of gallons, cubic feet, etc.)

SWCB No.	Owner No.	# 6 Well
Last	Months Reading	95,918,000
Date	Meter Reading*	Gal. used
1		604,000
2		320,000
3		388,000
4		460,000
5		416,000
6		432,000
7		427,000
8		443,000
9		415,000
10		417,000
11		421,000
12		460,000
13		424,000
14		468,000
15		414,000

Date	Meter Reading*	Gal. Used	Water Level****
16		389,000	
17		506,000	
18		432,000	
19		414,000	
20		519,000	
21		375,000	
22		462,000	
23		459,000	
24		492,000	
25		460,000	
26		437,000	
27		443,000	
28		433,000	
29		432,000	
30		434,000	
31	109,547,000	433,000	

\* Read meter same time each day  
\*\* If taken, read at end of non pumping period  
\*\*\*If taken, read at end of heavy- pumping period  
\*\*\*\*If taken in one well in a field, specify which  
Well - PRETLOW

Total Gallons  
During Month  
Total Oper.  
Days this Month  
Daily Average  
During Month

Total Gallons During Month	13,629,000
Total Oper. Days this Month	31
Daily Average During Month	439,645.16

Total Gallons  
During Quarter  
Total Oper.  
Days this Quarter  
Daily Average  
During Quarter

Total Gallons During Quarter	13,629,000
Total Oper. Days this Quarter	31
Daily Average During Quarter	439,645.16

**FILE**

**COMMONWEALTH OF VIRGINIA  
GROUND WATER PUMPAGE AND USE REPORT**

Year 2021  
MONTH OCTOBER  
Quarter 1 2 3 4  
(Circle One)  
County/ City  
City of Franklin

State Department of Health and State Water Control Board

Public. Send copy of report to Regional State Water Control Board Office and  
Regional State Health Department Office

Industrial. Send copy of report to Regional State Water Control Office

Other. Send copy of report to Regional State Water Control Board Office

Water Source:  
 Well(s)  
 Spring(s)  
 Wells and Spring(s)

Name of Waterworks  
City of Franklin  
Owner Same  
Address: P. O. Box 179  
Franklin, Va. 23851 Phone (757)562-8564

Name of Operator Stephen W. Watson  
Position/ Title Utility Superintendent  
Signature Stephen W. Watson Date 11-4-2021  
Population Served (Public) 9,000  
No. of Connections (Public) 3,600  
Operation Permit Number (public) 3620350

Type of use: Public  Industrial  Other (Specify)

If measurements are for a single-meter field reading, list wells included in field

SWCB No. _____	Owner No. _____	SWCB No. _____	Owner No. _____
SWCB No. _____	Owner No. _____	SWCB No. _____	Owner No. _____
SWCB No. _____	Owner No. _____	SWCB No. _____	Owner No. _____

Meter readings are in Gallons (gallons, 1000's of gallons, cubic feet, etc.)

SWCB No.	Owner No.	# 7 Well
Last	Months Reading	293,796,000
Date	Meter Reading*	Water Level****
1	419,000	
2	274,000	
3	410,000	
4	411,000	
5	397,000	
6	347,000	
7	379,000	
8	392,000	
9	177,000	
10	302,000	
11	417,000	
12	443,000	
13	425,000	
14	359,000	
15	361,000	

Date	Meter Reading*	Gal. Used	Water Level****
16		202,000	
17		513,000	
18		378,000	
19		351,000	
20		237,000	
21		465,000	
22		470,000	
23		209,000	
24		508,000	
25		363,000	
26		461,000	
27		356,000	
28		373,000	
29		282,000	
30		259,000	
31	305,175,000	439,000	

\* Read meter same time each day

\*\* If taken, read at end of non pumping period

\*\*\*If taken, read at end of heavy- pumping period

\*\*\*\*If taken in one well in a field, specify which

Well - HUNTERDALE # 7

Total Gallons

During Month

Total Oper.  
Days this Month

Daily Average  
During Month

11,379,000
31
367,064.52

Total Gallons

During Quarter

Total Oper.  
Days this Quarter

Daily Average  
During Quarter

11,379,000
31
367,064.52

**FILE**



Year: 2021  
 Month: OCTOBER

Virginia Department of Health  
 Office of Drinking Water  
 Monthly Disinfection Monitoring Report

PWSID: 3620350

Waterworks: City of Franklin

Monitoring Location: Pretlow Entry Point (EP006)

Required Residual: 0.3 mg/L

Date	Time	Gallons Hypochlorite	Entry Point Residual(mg/L)	Distribution Residual (mg/L)	Chlorine Tank Gals
1	11:22	5.00 gpd	0.95	0.63	125 gals
2	8:58	5.00 gpd	0.96	0.60	
3	9:20	5.00 gpd	0.92	0.61	
4	8:02	5.00 gpd	1.01	0.61	
5	8:03	5.00 gpd	0.99	0.69	
6	8:03	5.00 gpd	1.05	0.66	
7	8:11	5.00 gpd	0.96	0.66	
8	7:49	5.00 gpd	0.93	0.68	
9	8:25	5.00 gpd	0.93	0.64	
10	8:57	5.00 gpd	0.96	0.65	
11	8:43	5.00 gpd	0.91	0.70	
12	8:13	5.00 gpd	0.76	0.24	
13	10:18	5.00 gpd	0.72	0.25	
14	8:29	5.00 gpd	1.06	0.25	50/535
15	7:55	5.00 gpd	0.96	0.34	
16	14:16	5.00 gpd	1.02	0.50	
17	10:50	5.00 gpd	0.10	0.50	
18	10:03	5.00 gpd	0.94	0.61	
19	8:25	5.00 gpd	0.98	0.60	
20	10:19	5.00 gpd	0.98	0.57	
21	8:02	5.00 gpd	0.98	0.62	
22	8:09	5.00 gpd	0.90	0.60	
23	9:41	5.00 gpd	0.97	0.58	
24	9:23	5.00 gpd	0.84	0.55	
25	8:02	5.00 gpd	0.99	0.59	
26	8:15	5.00 gpd	0.98	0.64	
27	8:08	5.00 gpd	0.91	0.63	
28	8:15	5.00 gpd	0.96	0.64	
29	8:30	5.00 gpd	0.90	0.65	
30	7:29	5.00 gpd	0.85	0.57	
31	9:25	5.00 gpd	0.87	0.59	455 gals

Chlorine Compound Used: Sodium Hypochlorite Liquid 12.5 %

\*\* Indicate the dates the chlorine compound was replenished and any operational changes/issues.

FILE

Year: 2021  
 Month: OCTOBER

Virginia Department of Health  
 Office of Drinking Water  
 Monthly Disinfection Monitoring Report

PWSID: 3620350

Waterworks: City of Franklin

Monitoring Location: Hunterdale Entry Point (EP007)

Required Residual: 0.3 mg/L

Date	Time	Gallons Hypochlorite	Entry Point Residual(mg/L)	Distribution Residual (mg/L)	Chlorine Tank Gals
1	8:55	4.35 gpd	0.90	0.68	225 gals
2	8:11	4.35 gpd	0.90	0.71	
3	8:41	4.35 gpd	0.90	0.66	
4	9:45	4.35 gpd	0.99	0.68	
5	10:57	4.35 gpd	1.03	0.73	
6	9:52	4.35 gpd	0.93	0.74	
7	10:17	4.35 gpd	0.97	0.72	
8	10:39	4.35 gpd	0.98	0.71	
9	7:46	4.35 gpd	0.99	0.69	
10	8:21	4.35 gpd	1.00	0.70	
11	8:03	4.35 gpd	0.96	0.66	
12	11:43	4.35 gpd	0.55	0.28	
13	11:15	4.35 gpd	0.62	0.30	
14	11:23	4.35 gpd	0.67	0.34	
15	11:45	4.35 gpd	0.75	0.39	
16	9:01	4.35 gpd	0.83	0.45	
17	11:32	4.35 gpd	0.80	0.49	
18	11:41	4.35 gpd	0.78	0.54	
19	9:52	4.35 gpd	0.76	0.40	
20	8:09	4.35 gpd	0.81	0.42	
21	11:25	4.35 gpd	0.85	0.60	
22	10:37	4.35 gpd	0.82	0.53	
23	8:17	4.35 gpd	0.74	0.55	
24	8:34	4.35 gpd	0.80	0.57	
25	10:55	4.35 gpd	0.81	0.62	
26	10:55	4.35 gpd	0.79	0.60	
27	11:25	4.35 gpd	0.84	0.59	
28	11:45	4.35 gpd	0.79	0.61	100/500
29	10:58	4.35 gpd	0.95	0.62	
30	8:02	4.35 gpd	0.93	0.63	
31	10:09	4.35 gpd	0.96	0.69	490 gals

Chlorine Compound Used: Sodium Hypochlorite Liquid 12.5 %

\*\* Indicate the dates the chlorine compound was replenished and any operational changes/issues.

Month of: **Oct-21**

Rain:

1	32112330	58422	0.00
2	32165046	52716	0.00
3	32217110	52064	0.00
4	32275838	58728	0.00
5	32342402	66564	0.10
6	32400322	57920	0.00
7	32460810	60488	0.10
8	32524500	63690	0.00
9	32579166	54666	0.00
10	32704032	124866	0.00
11	32770414	66382	0.00
12	32840250	69836	1.50
13	32899308	59058	0.10
14	32955408	56100	0.00
15	33011820	56412	0.00
16	33066582	54762	0.00
17	33127268	60686	0.30
18	33184642	57374	0.00
19	33237462	52820	0.00
20	33291152	53690	0.00
21	33346210	55058	0.00
22	33399040	52830	0.00
23	33445686	46646	0.10
24	33527240	81554	0.00
25	33578640	51400	0.00
26	33659176	80536	0.30
27	33719052	59876	0.00
28	33775488	56436	0.00
29	33852660	77172	0.60



<b>30</b>	33935260	82600	0.00
<b>31</b>	33989728	54468	0.00

<b>Total</b>		<b>1,935,820</b>	<b>3.10</b>
--------------	--	------------------	-------------

**Isle of Wight County**

**Flow Report and Rain Fall**

**Last Reading Prior Month**

32053908
----------

## COURTLAND WASTEWATER TREATMENT PLANT

### FLOW DATA CHART

### EDGEHILL PUMP STATION

MONTH: **October**

YEAR: **2021**

	DATE	DAY	OPERATOR	TIME	METER READING	GALLONS PUMPED
	10/01/2021	Friday	TC	12:22 PM	13241460	9,510
	10/02/2021	Saturday	CC	1:30 PM	13750970	10,590
	10/03/2021	Sunday	TC	11:21 AM	13761560	10,520
.1"	10/04/2021	Monday	CC	1:16 PM	13777080	7,470
	10/05/2021	Tuesday	TC	10:37 AM	13779550	9,020
	10/06/2021	Wednesday	PD	11:04 AM	13788570	8,840
	10/07/2021	Thursday	MB	9:46 AM	13797410	8,910
	10/08/2021	Friday	PD	10:50 AM	13806320	58,780
1.3"	10/09/2021	Saturday	MB	1:24 PM	13865100	23,760
.1"	10/10/2021	Sunday	PD	11:23 AM	13888860	15,370
.2	10/11/2021	Monday	MB	10:42 AM	13904230	10,090
	10/12/2021	Tuesday	PD	8:29 AM	13914320	10,530
	10/13/2021	Wednesday	CC	7:46 AM	13724880	13,650
	10/14/2021	Thursday	PD	10:51 AM	13938500	10,580
	10/15/2021	Friday	CC	12:40 PM	13949080	7,390
.1"	10/16/2021	Saturday	PD	8:15 AM	13956470	12,340
	10/17/2021	Sunday	CC	12:30 PM	13968810	10,050
	10/18/2021	Monday	TC	12:21 PM	13978860	8,390
	10/19/2021	Tuesday	CC	9:47 AM	13987250	8,910
	10/20/2021	Wednesday	MB	11:33 AM	13996160	9,000
	10/21/2021	Thursday	PD	10:54 AM	14005160	8,430
	10/22/2021	Friday	PD	12:06 PM	14023430	9,840
	10/23/2021	Saturday	PD	12:06 PM	14023430	10,580
	10/24/2021	Sunday	PD	9:21 AM	14034010	4,990
.7"	10/25/2021	Monday	PD	10:11 AM	14039000	25,700
	10/26/2021	Tuesday	MB	10:20 AM	14064700	11,590
	10/27/2021	Wednesday	TC	12:20 PM	14076290	7,810
.5"	10/28/2021	Thursday	PD	9:58 AM	14084100	23,340
	10/29/2021	Friday	MB	12:49 PM	14107440	15,380
	10/30/2021	Saturday	PD	10:51 AM	14122820	12,830
	10/31/2021	Sunday	TC	12:13 PM	14135650	10,550
<b>Totals</b>						<b>404,740</b>
<b>Average</b>						<b>13,056</b>
		<b>November 1, 2021</b>		<b>14146200</b>		